

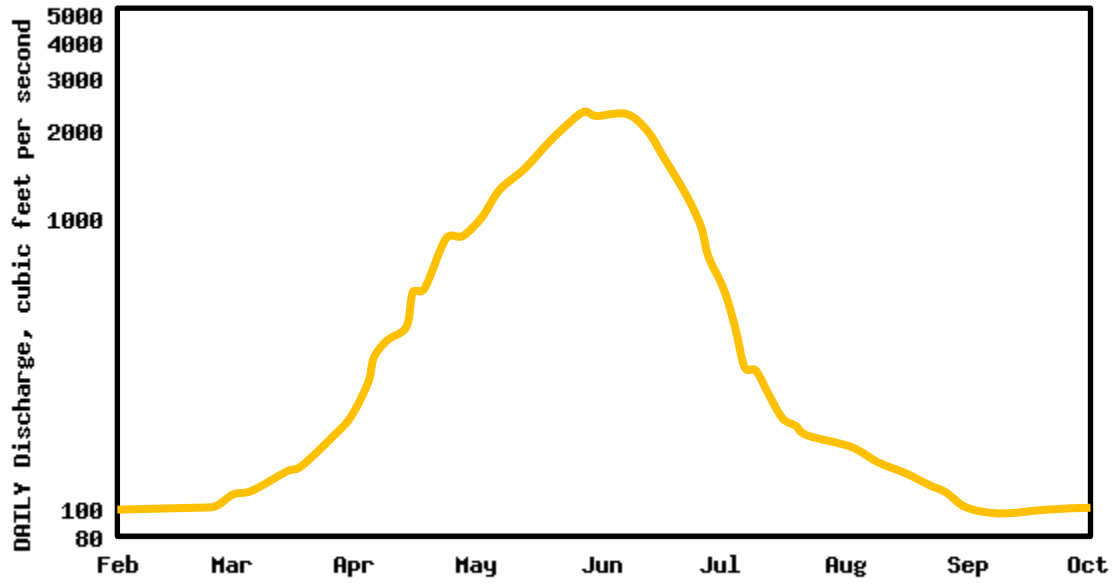
Yampa River Watershed

Rabbit Ears Pass Snotel

		Dry Spring	Avg Spring	Wet Spring
LOW March 1 SWE	Min Dust			
	Avg Dust	2012, 2021	2018	
	Max Dust		2013	2010, 2022
AVG March 1 SWE	Min Dust	2007	2015, 2017	
	Avg Dust			2019
	Max Dust			
HIGH March 1 SWE	Min Dust	2020		2016
	Avg Dust		2014	2008, 2011
	Max Dust	2006	2009	

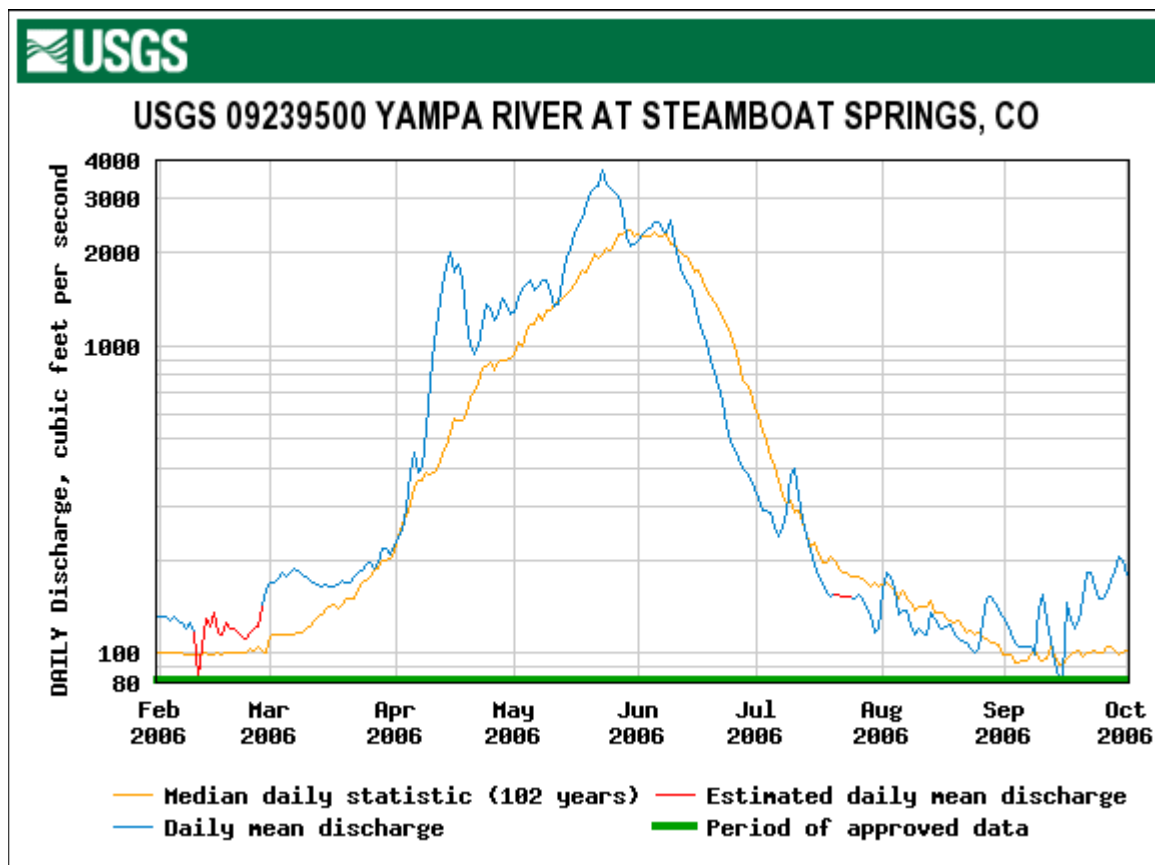


USGS 09239500 YAMPA RIVER AT STEAMBOAT SPRINGS, CO

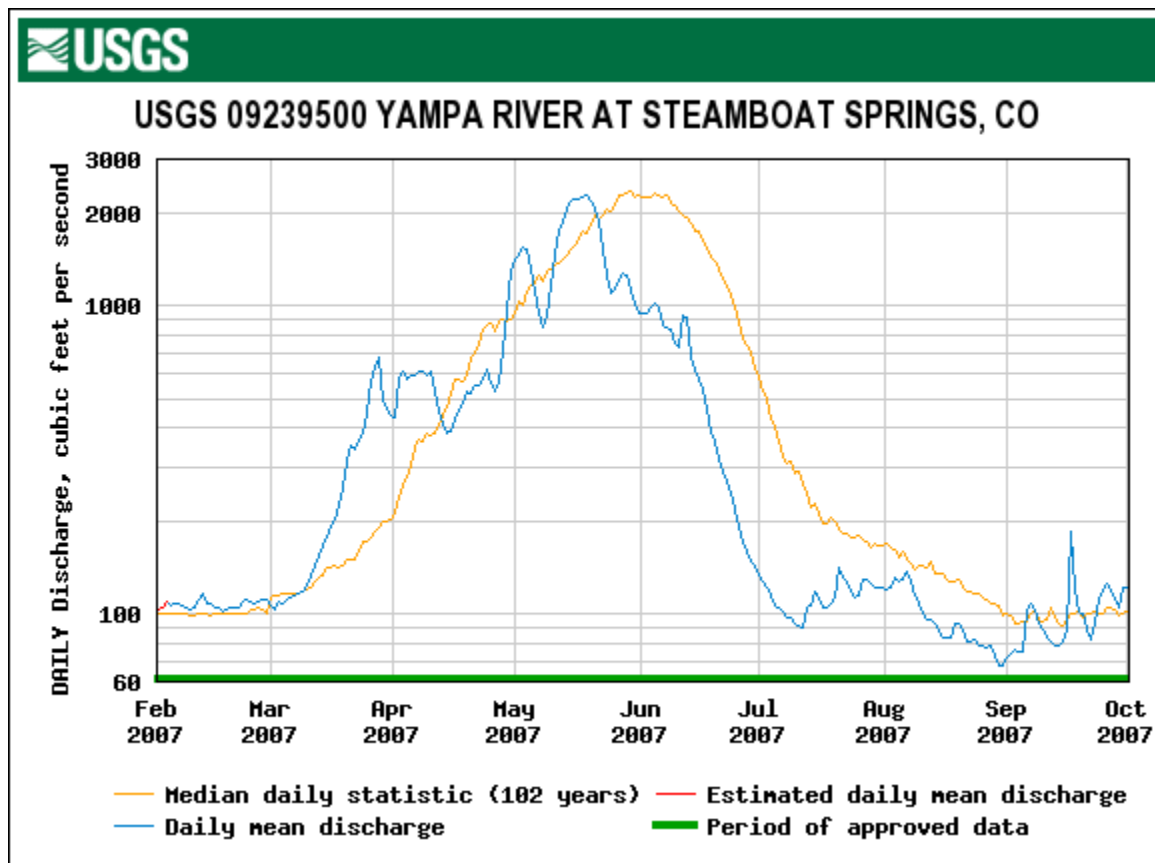


— Median daily statistic (102 years) — Estimated daily mean discharge
— Daily mean discharge — Period of approved data

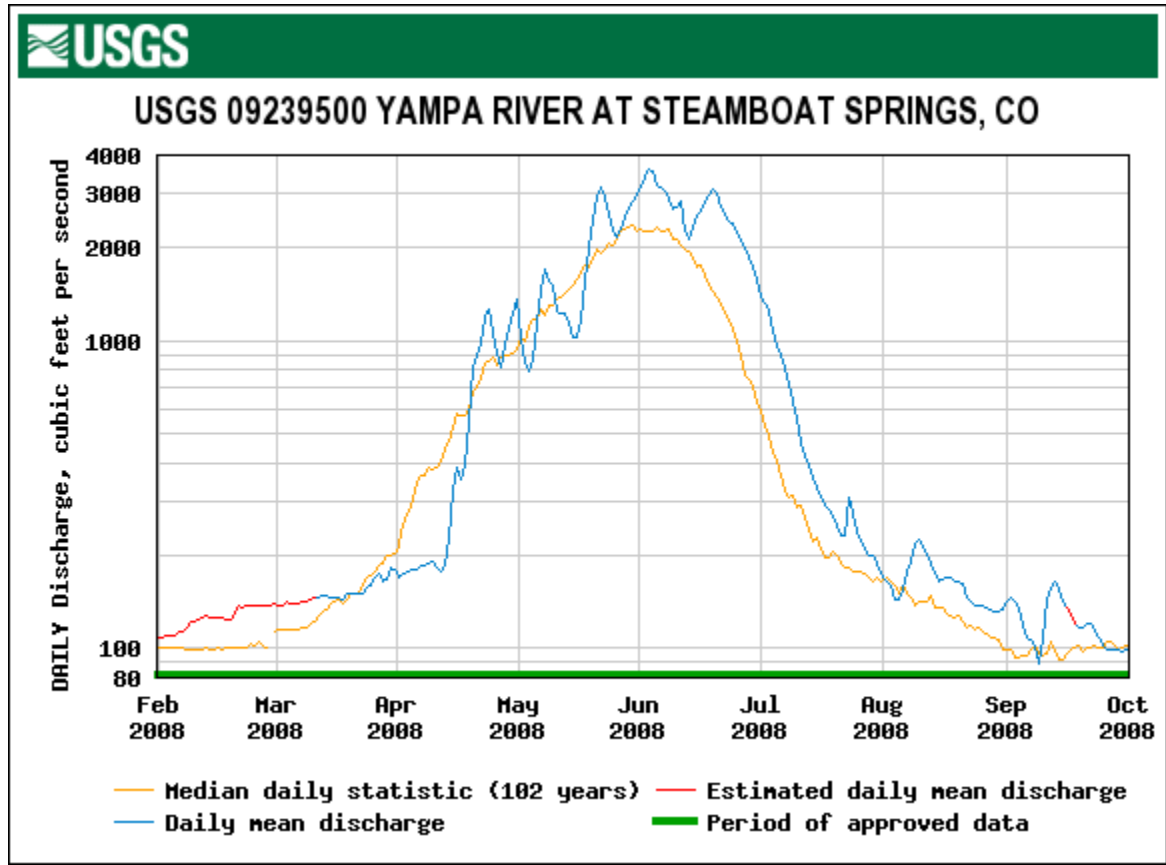
WY 2006: High March 1 SWE, Dry Spring, Max- Dust



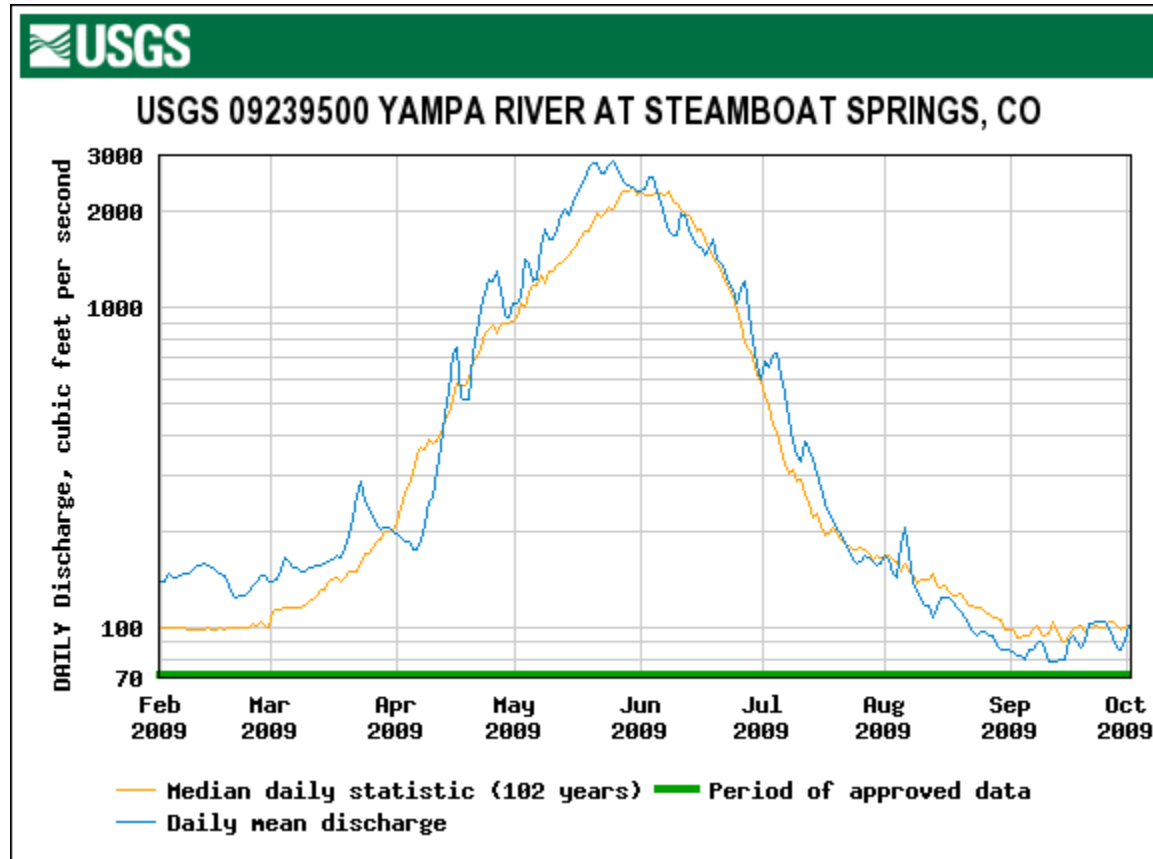
WY 2007: Avg March 1 SWE, Dry Spring, Min+ Dust



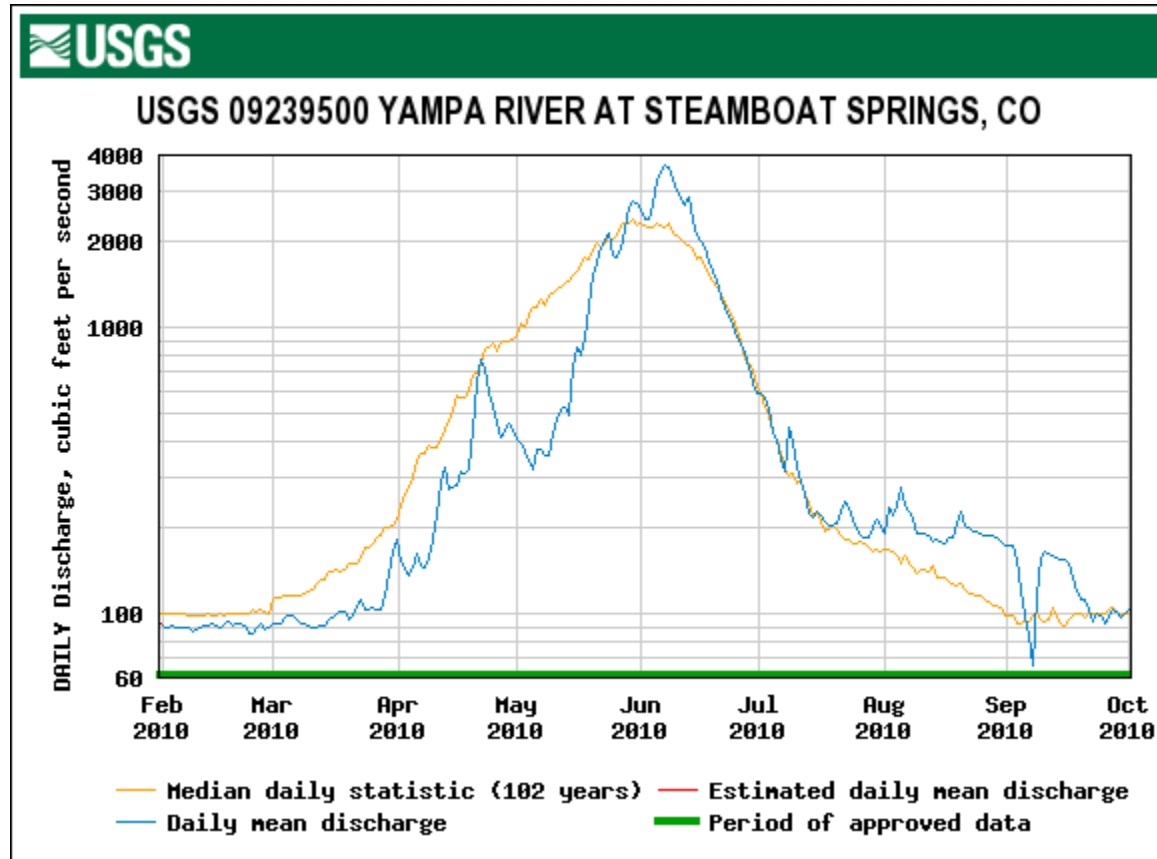
WY 2008: High March 1 SWE, Wet Spring, Avg Dust



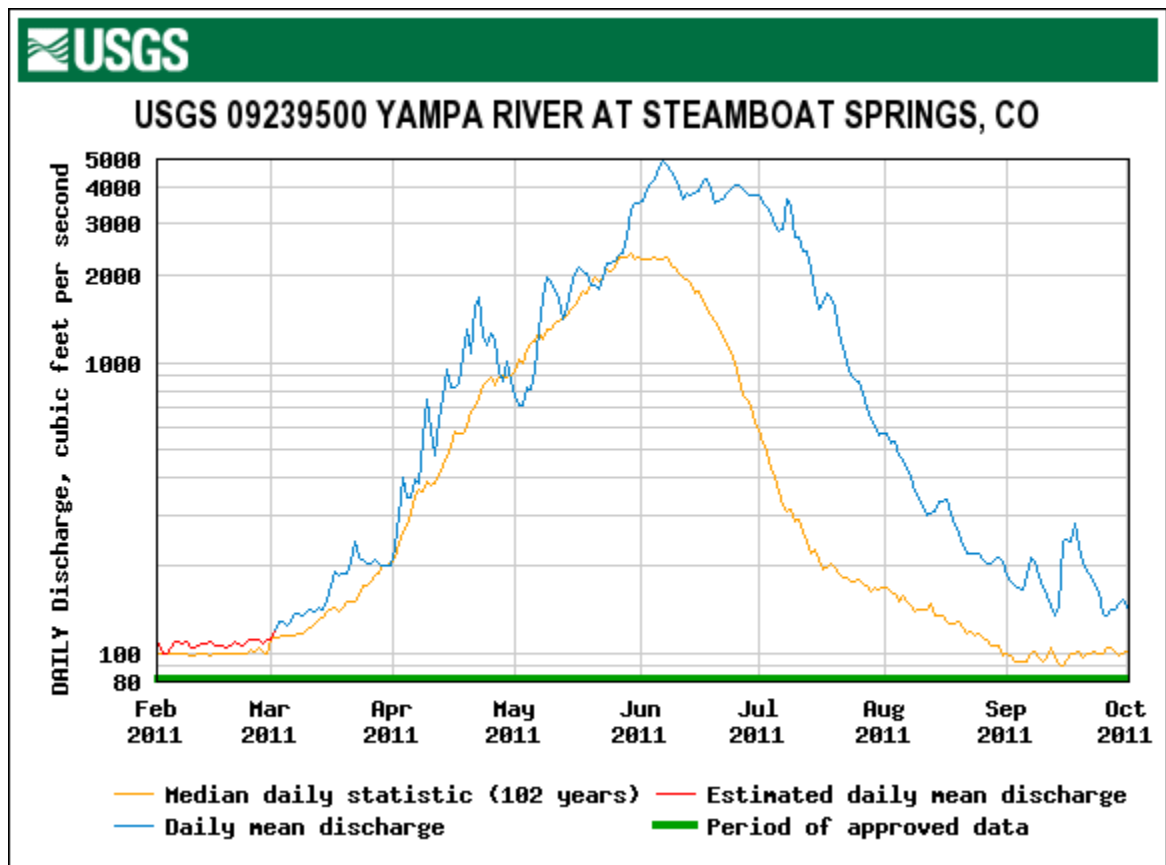
WY 2009: High March 1 SWE, Avg Spring, Max Dust



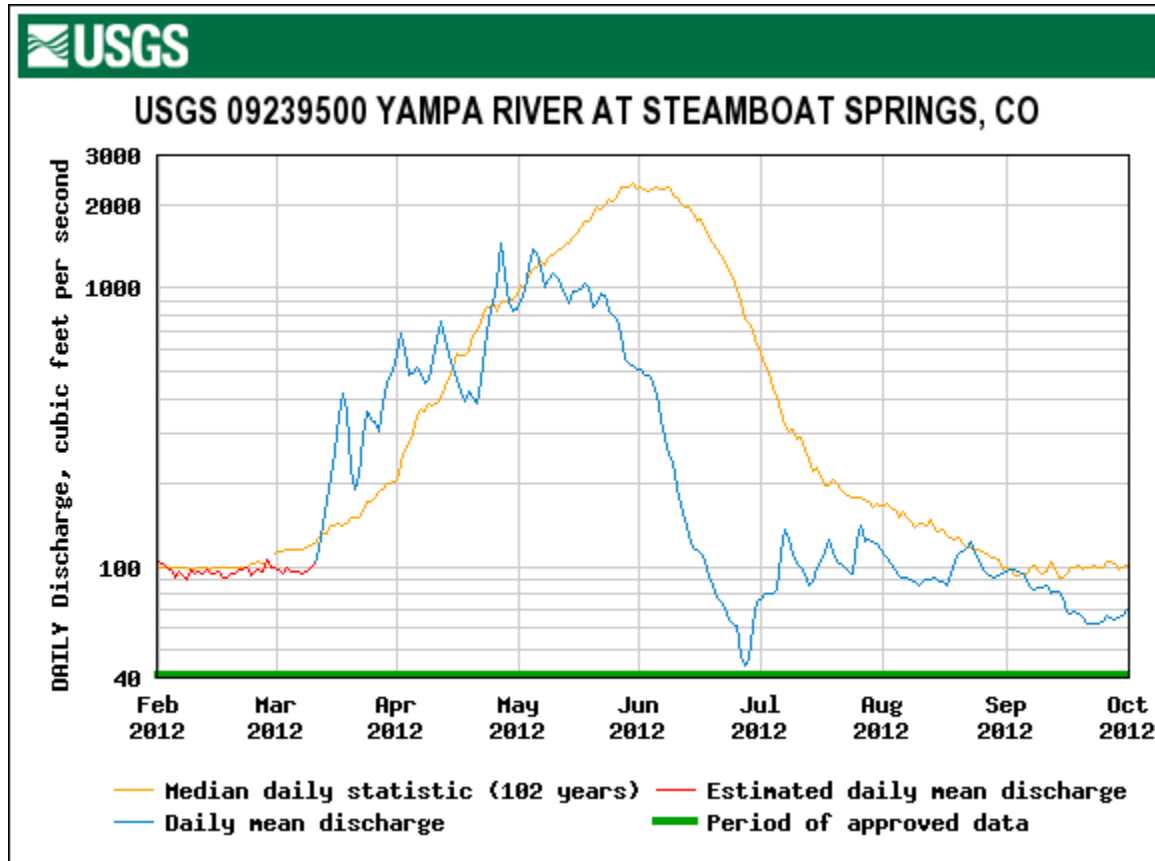
WY 2010: Low March 1 SWE, Wet Spring, Max- Dust



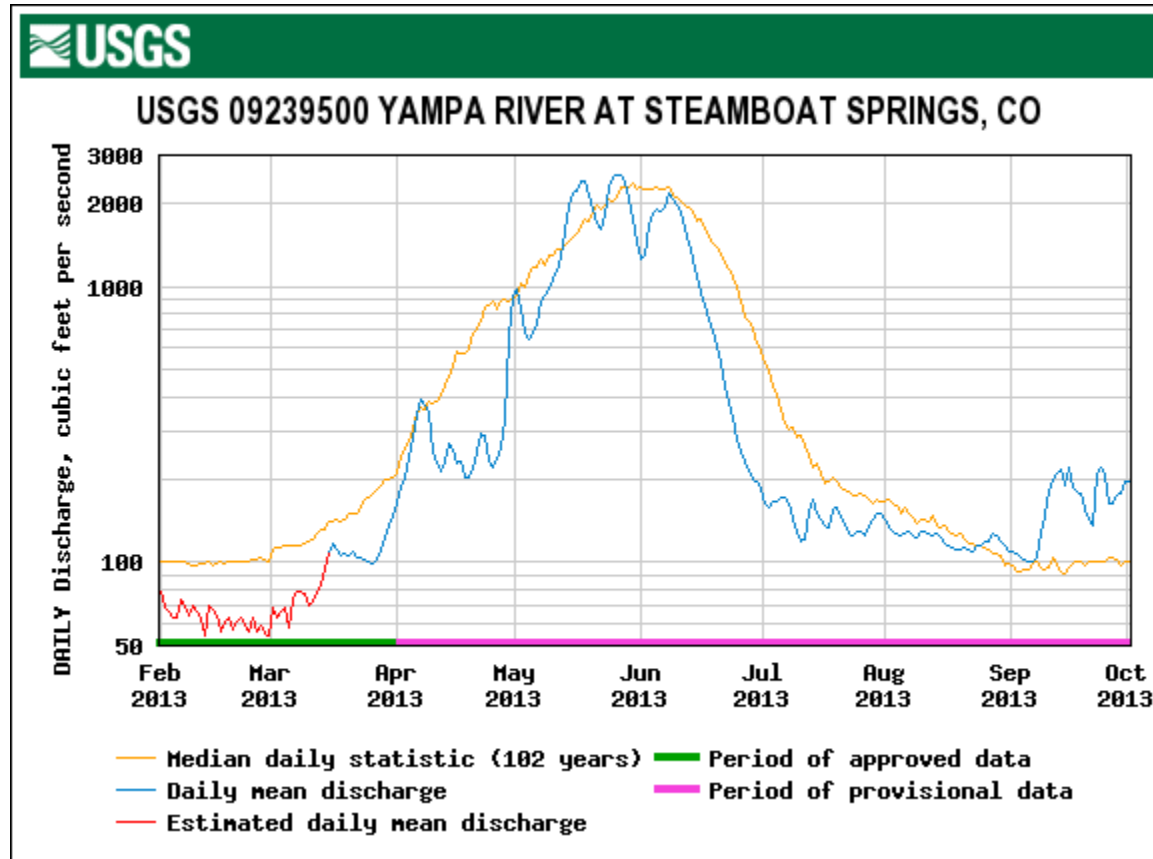
WY 2011: High March 1 SWE, Wet Spring, Avg Dust



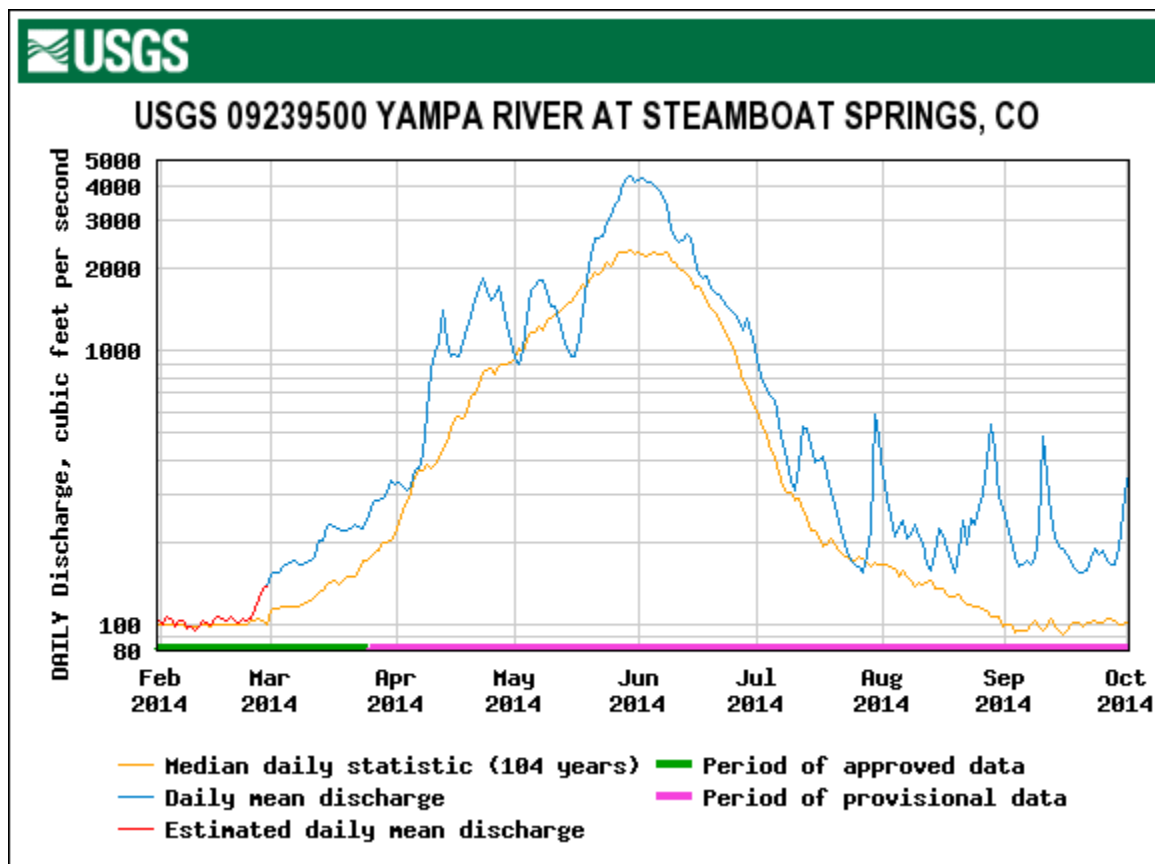
WY 2012: Low March 1 SWE, Dry Spring, Avg Dust



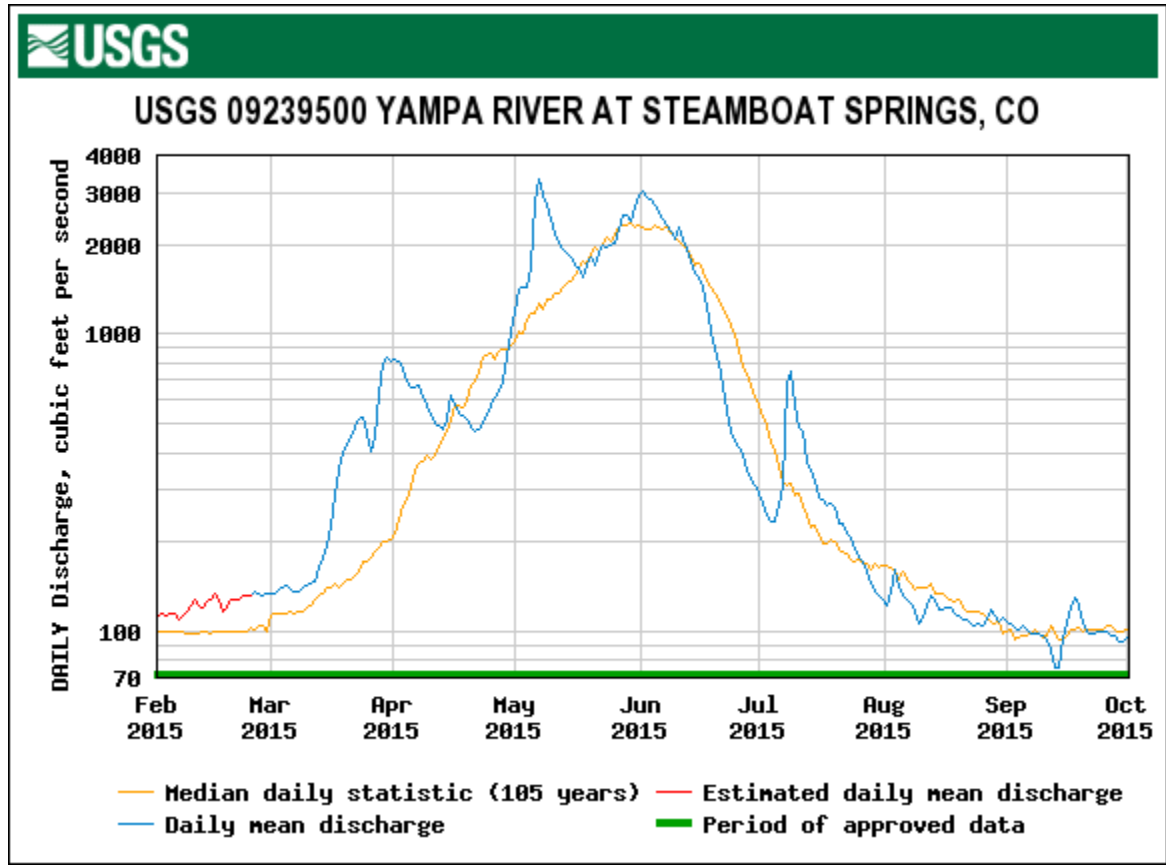
WY 2013: Low March 1 SWE, Avg Spring, Max Dust



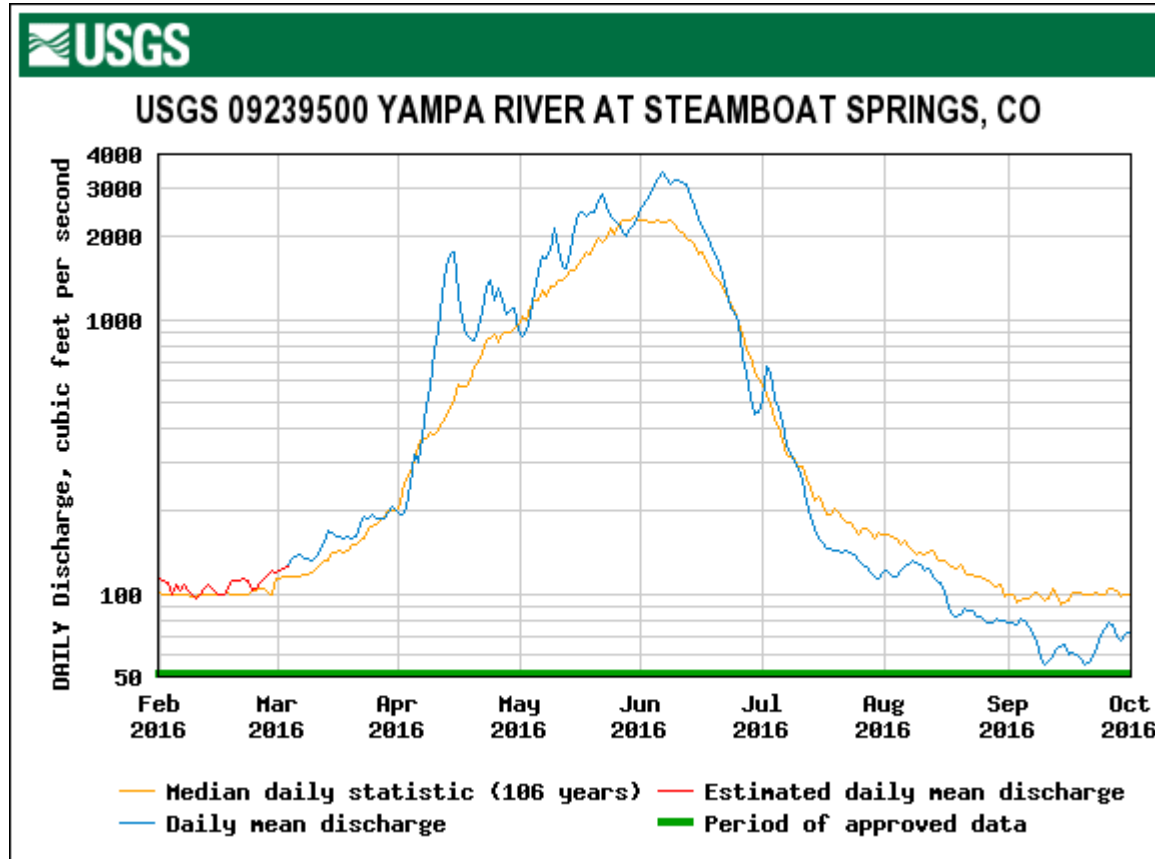
WY 2014: High March 1 SWE, Avg Spring, Avg Dust



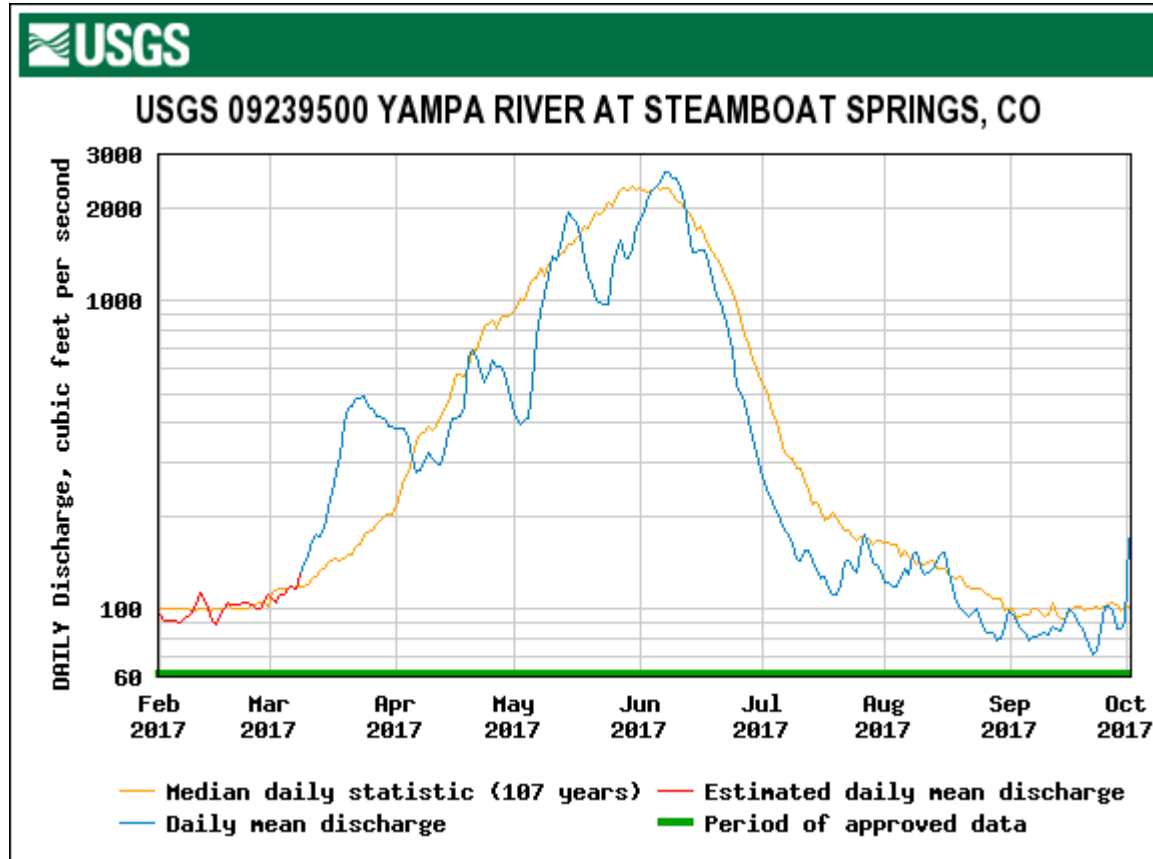
WY 2015: Avg March 1 SWE, Avg Spring, Min Dust



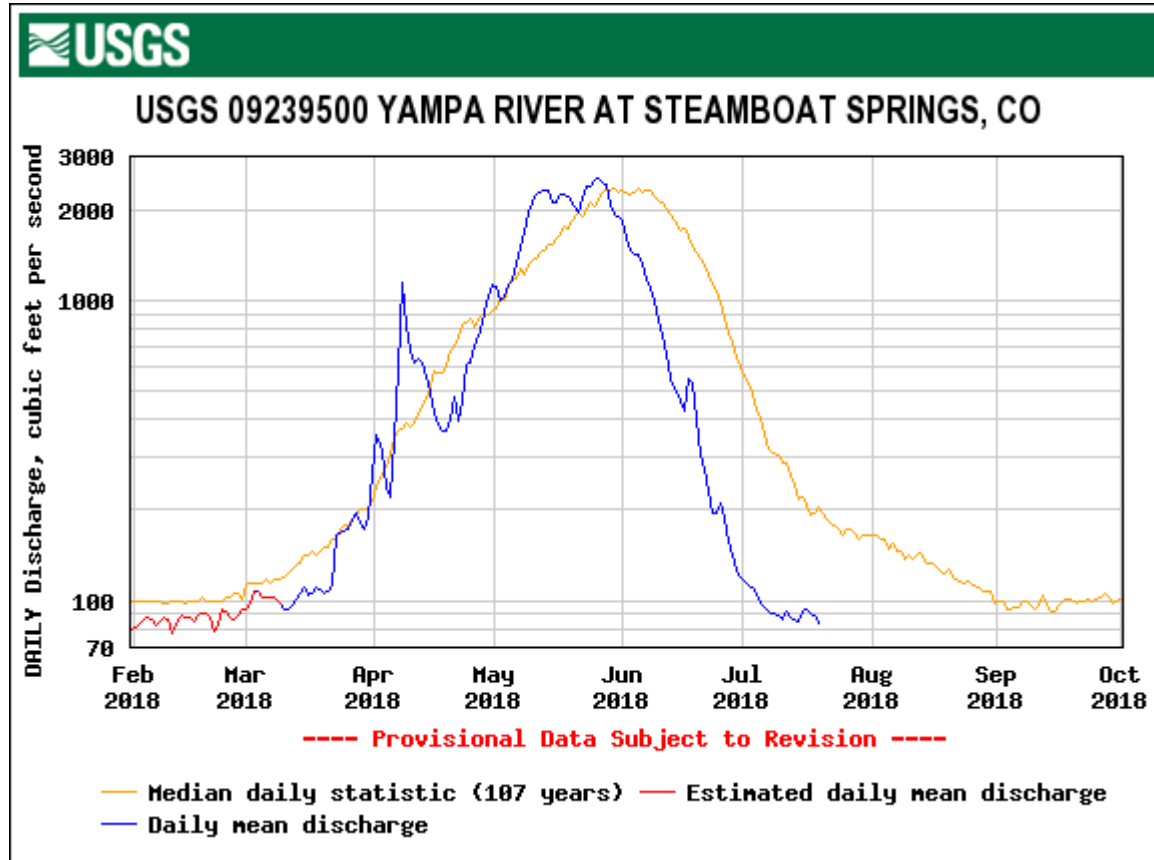
WY 2016: High March 1 SWE, Wet Spring, Min Dust



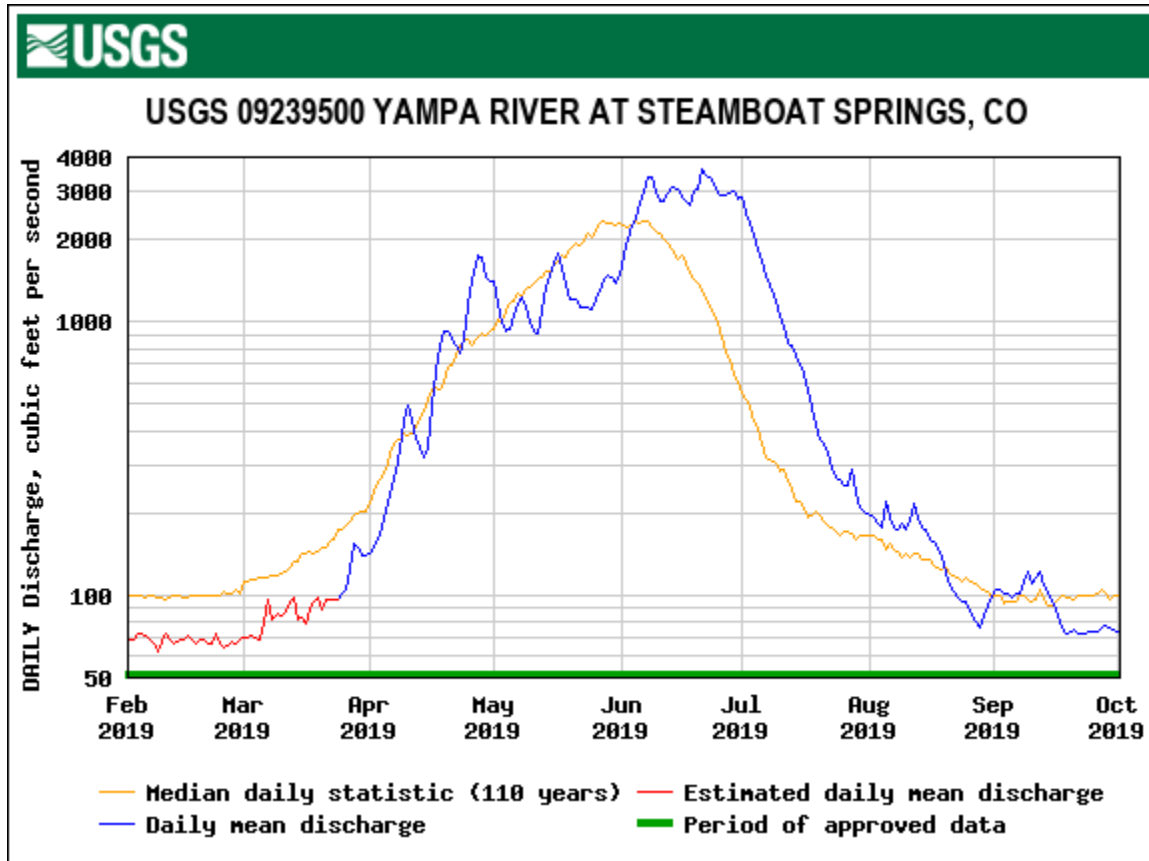
WY 2017: Avg March 1 SWE, Avg Spring, Min Dust



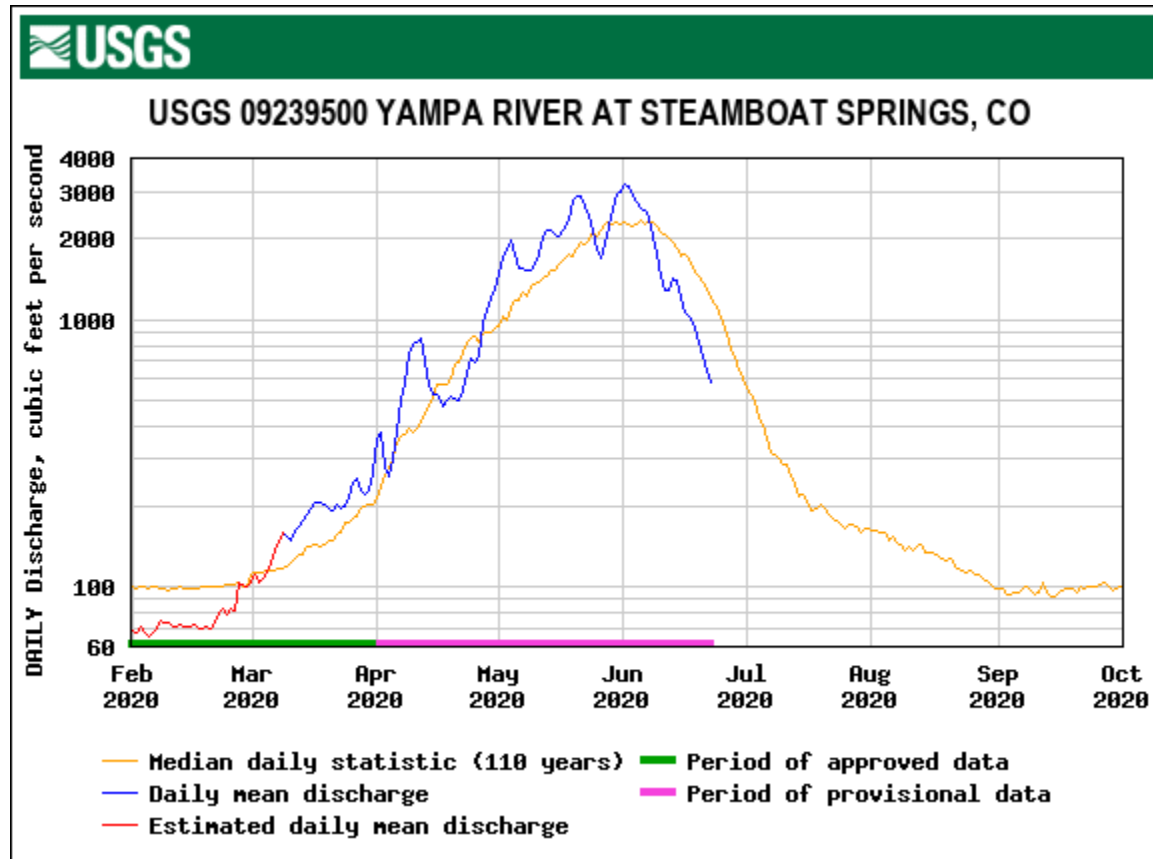
WY 2018: Low March 1 SWE, Avg Spring, Avg Dust



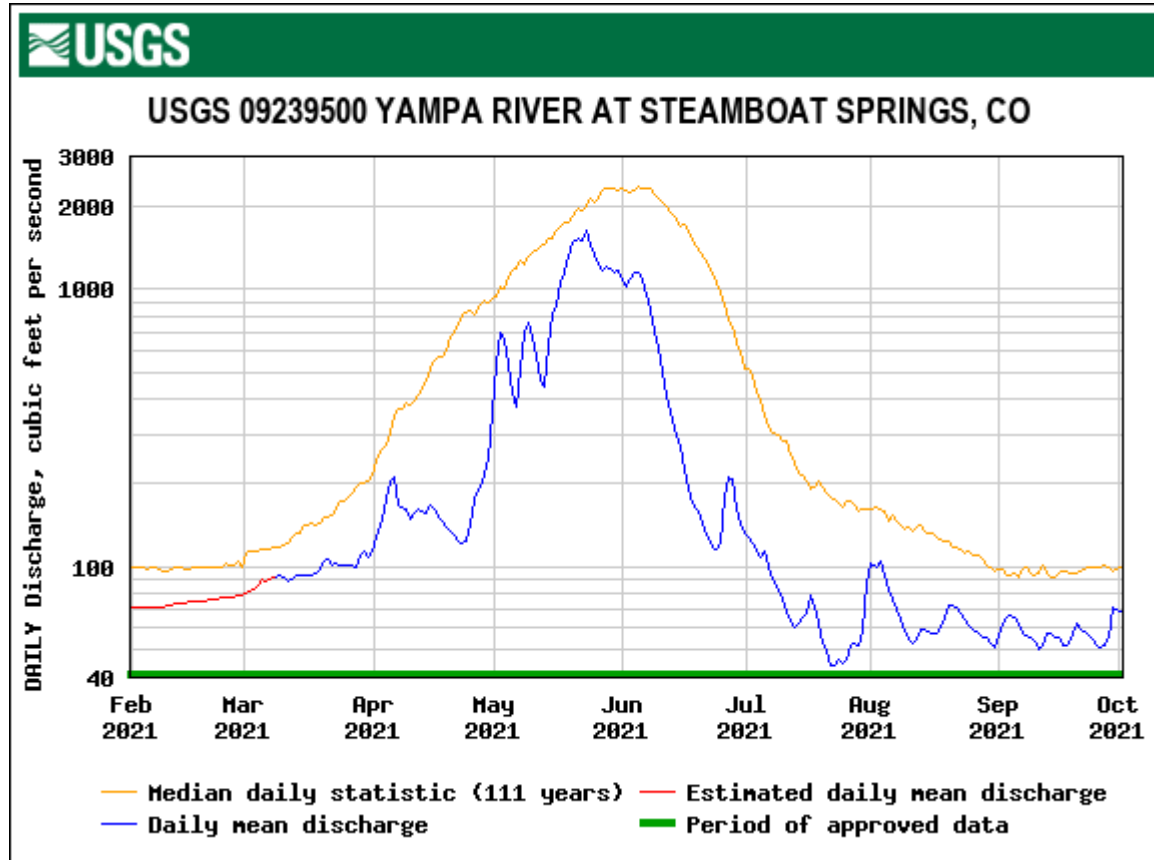
WY 2019: Avg March 1 SWE, Wet Spring, Avg Dust



WY 2020: High March 1 SWE, Dry Spring, Min Dust



WY 2021: Low March 1 SWE, Dry Spring, Avg Dust



WY 2022: Low March 1 SWE, Wet Spring, Max Dust

