

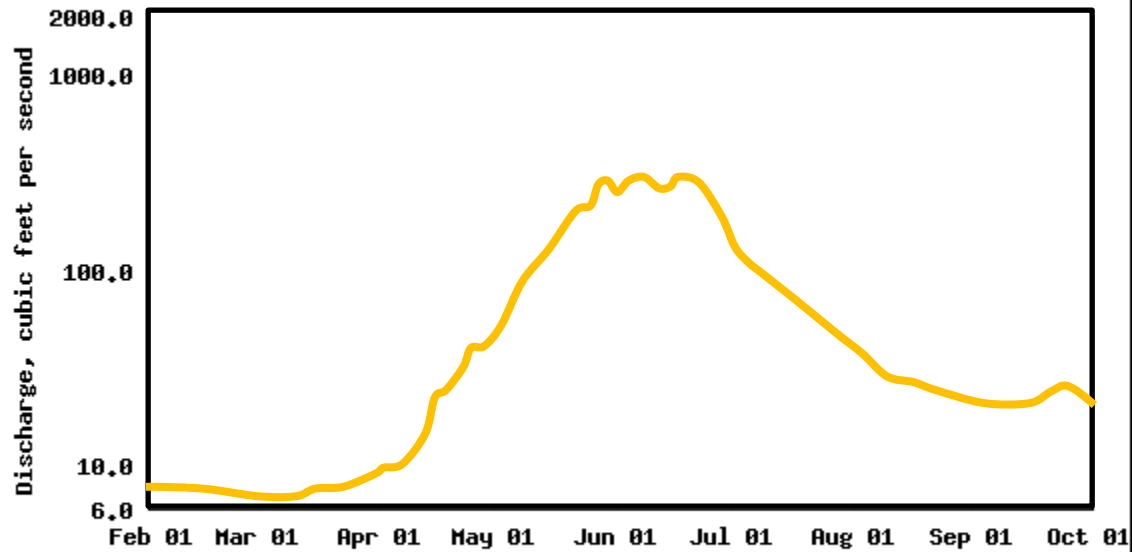
Upper Colorado River Watershed

Willow Creek Pass Snotel

		Dry Spring	Avg Spring	Wet Spring
LOW March 1 SWE	Min Dust		2015	
	Avg Dust	2012		
	Max Dust			2010
AVG March 1 SWE	Min Dust			
	Avg Dust	2021		
	Max Dust		2009, 2022	2013
HIGH March 1 SWE	Min Dust	2007, 2020	2017	2016
	Avg Dust	2018	2008	2011, 2014, 2019
	Max Dust	2006		

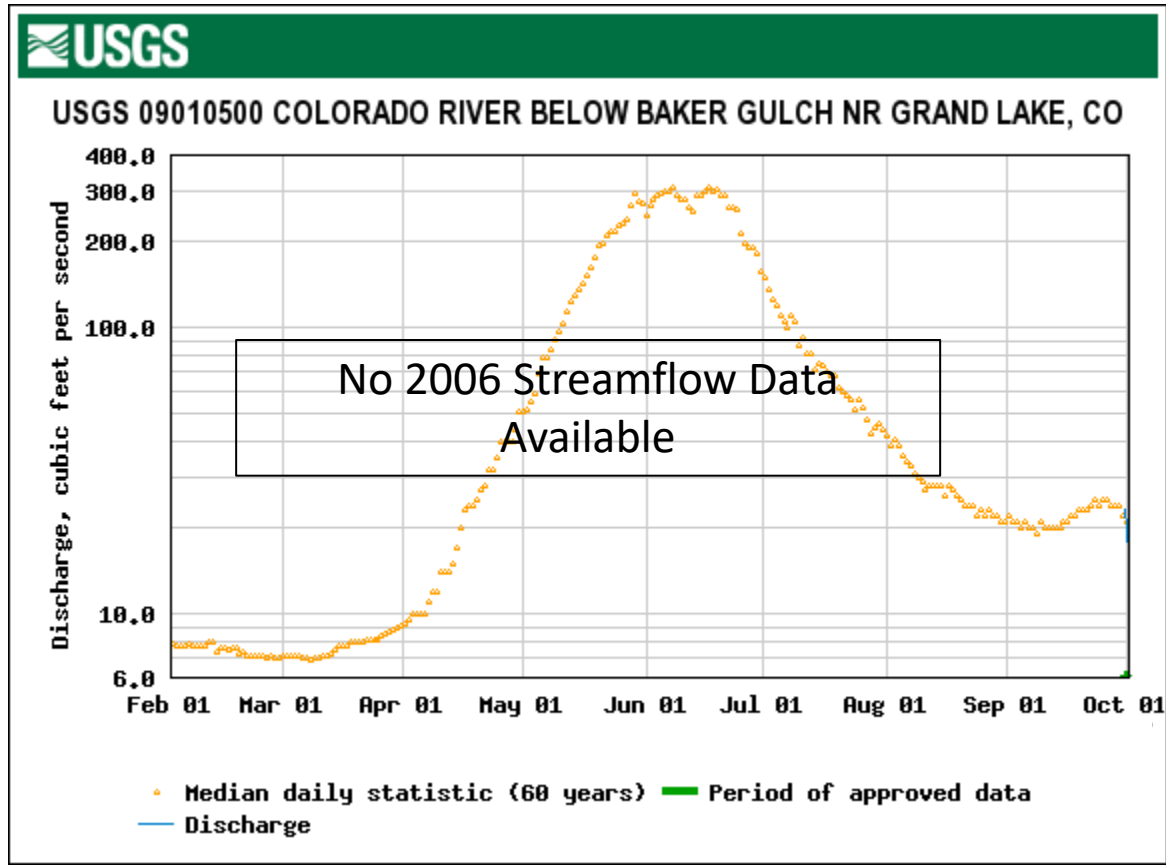


USGS 09010500 COLORADO RIVER BELOW BAKER GULCH NR GRAND LAKE, CO

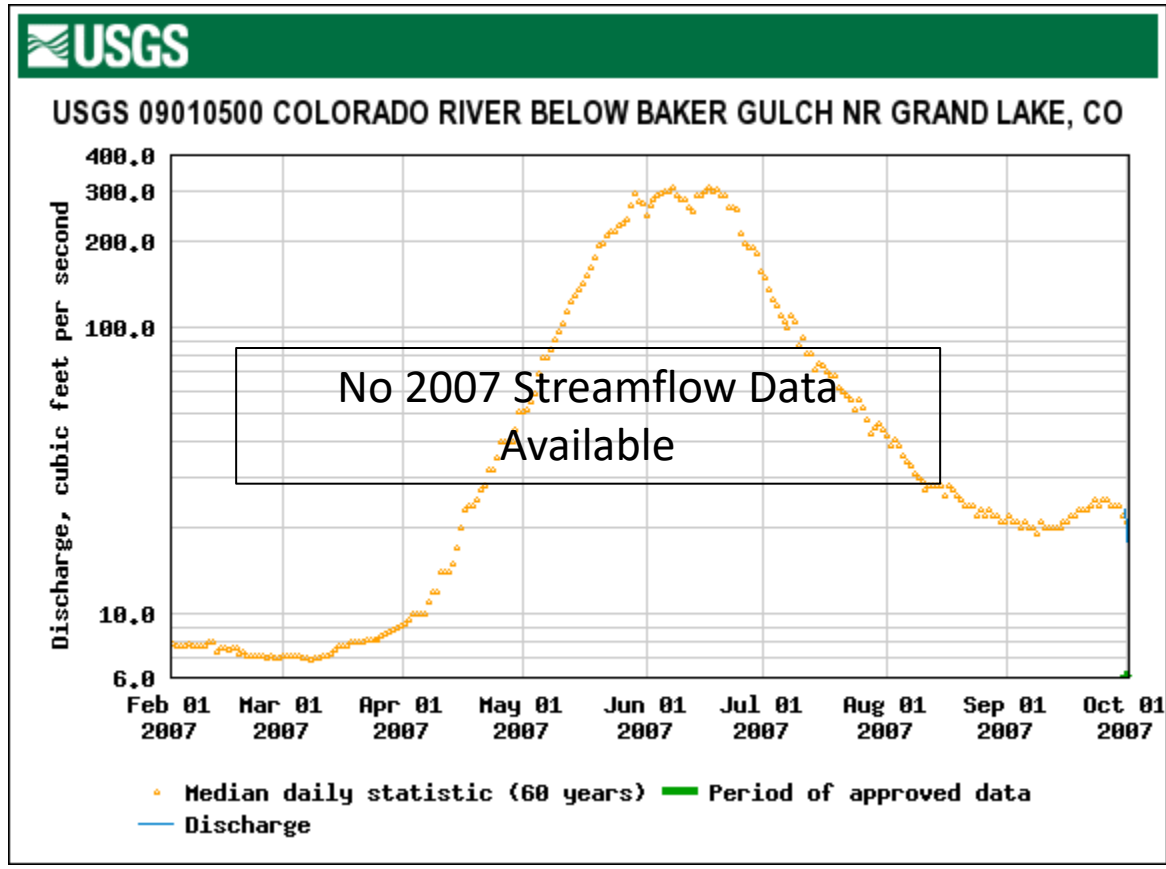


• Median daily statistic (60 years) — Estimated discharge
— Discharge

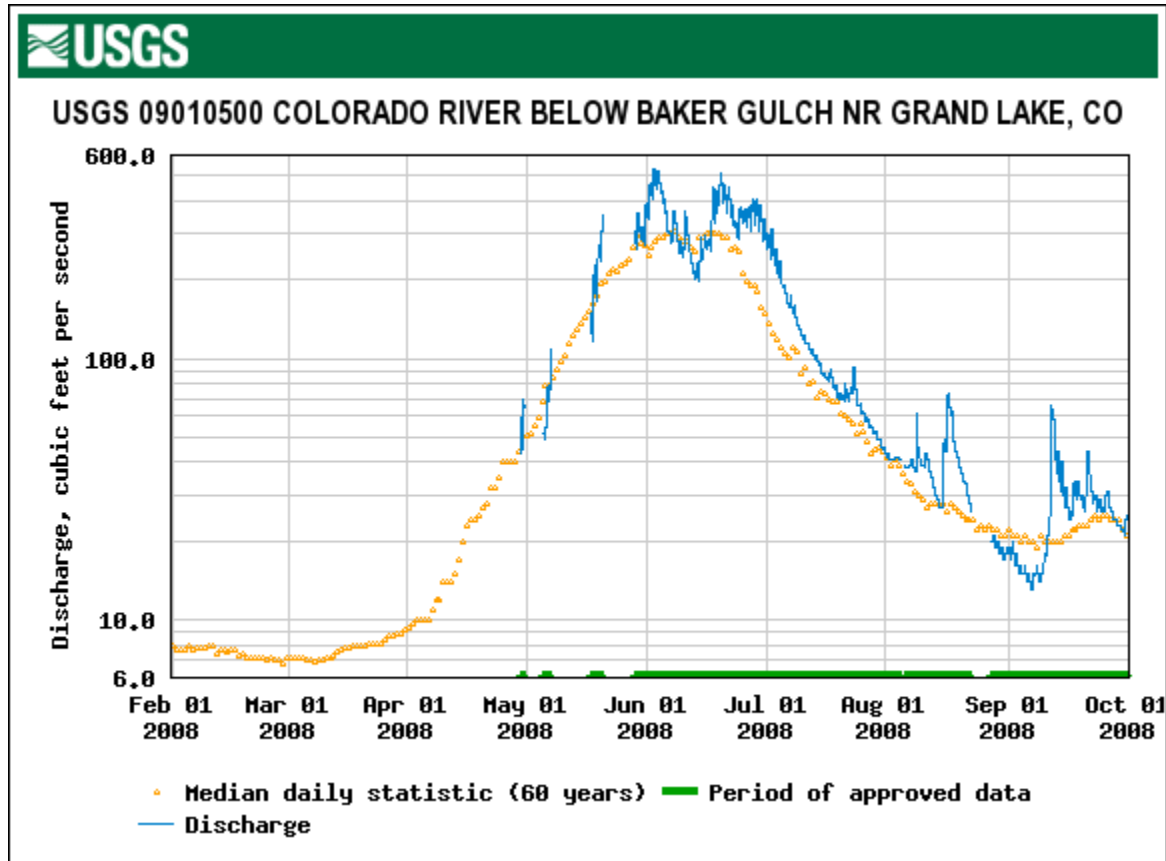
WY 2006: High March 1 SWE, Dry Spring, Max- Dust



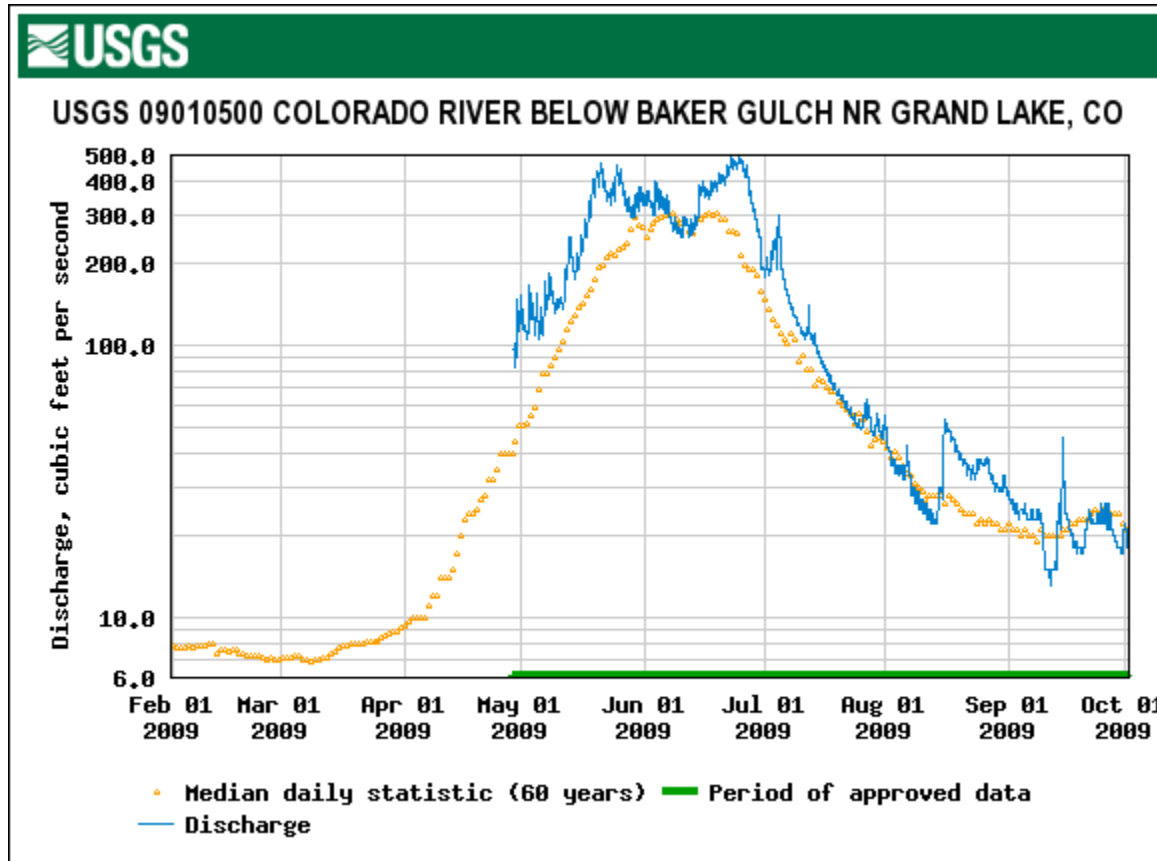
WY 2007: High March 1 SWE, Dry Spring, Min+ Dust



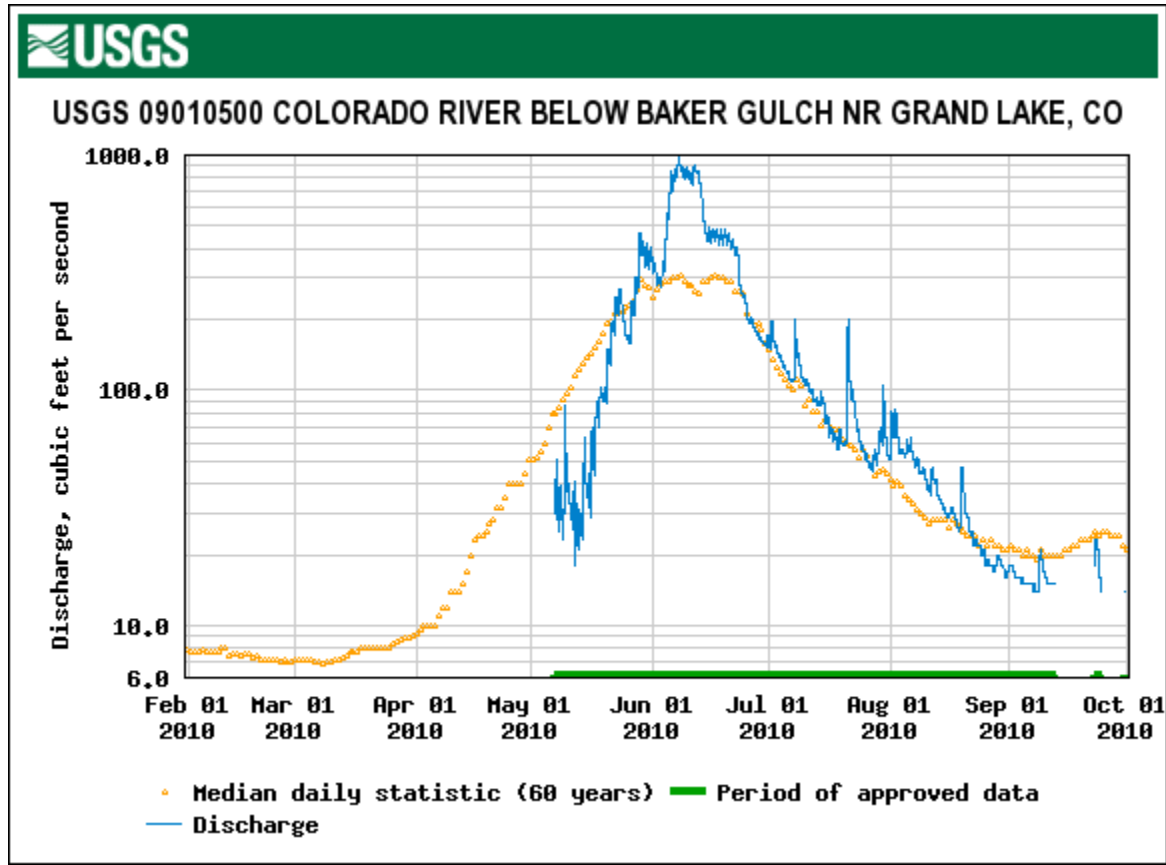
WY 2008: High March 1 SWE, Avg Spring, Avg Dust



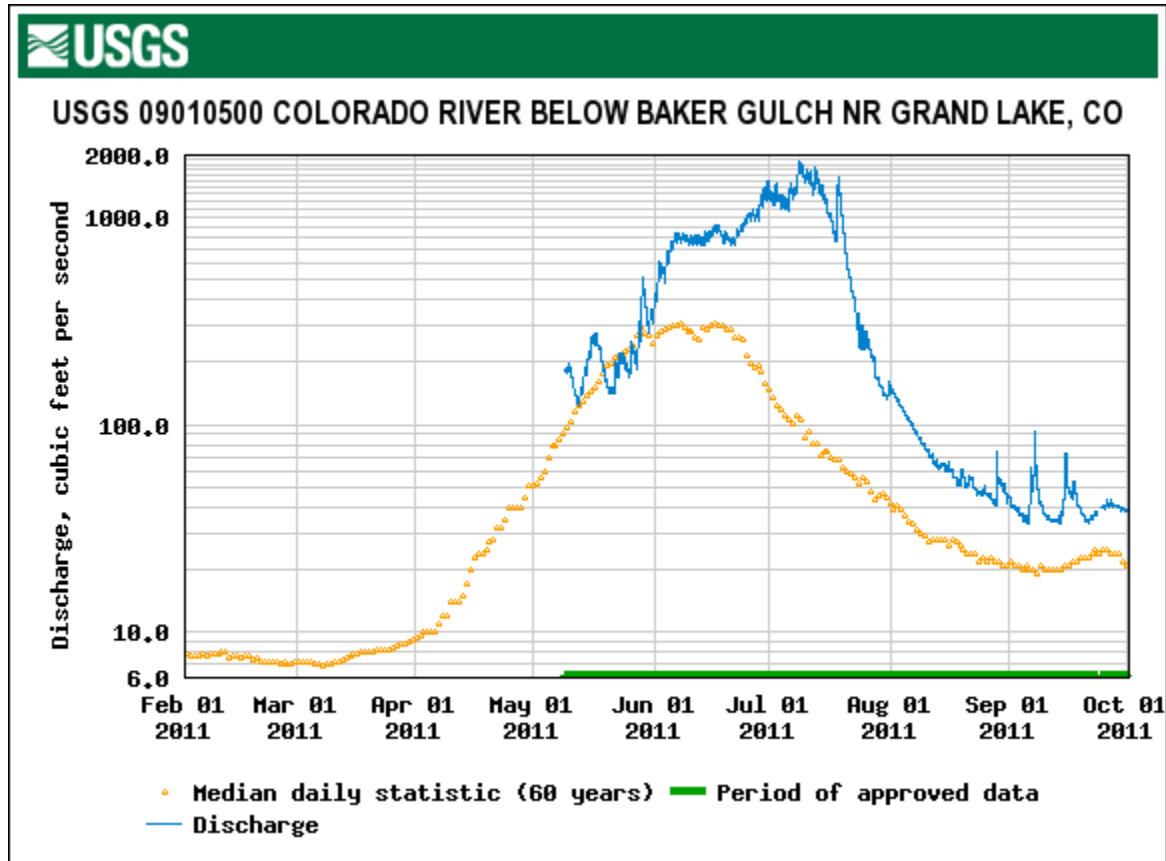
WY 2009: Avg March 1 SWE, Avg Spring, Max Dust



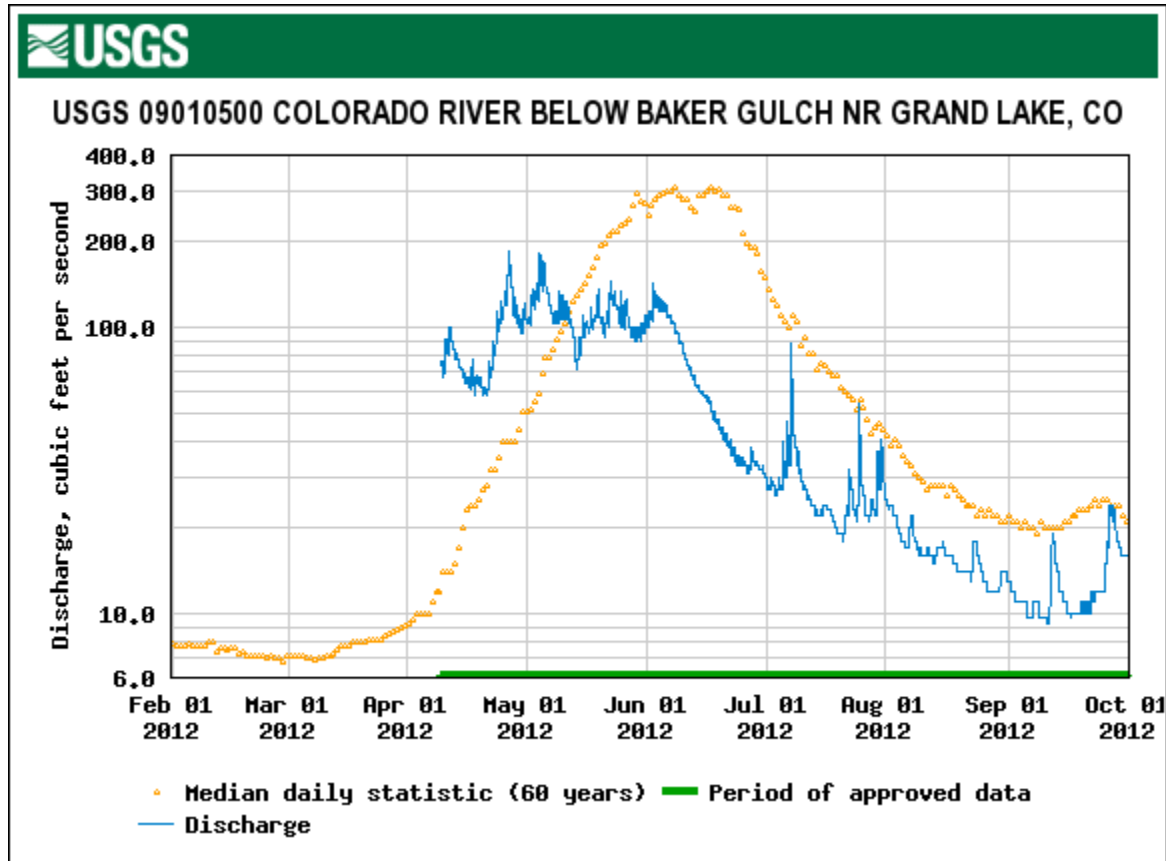
WY 2010: Low March 1 SWE, Wet Spring, Max- Dust



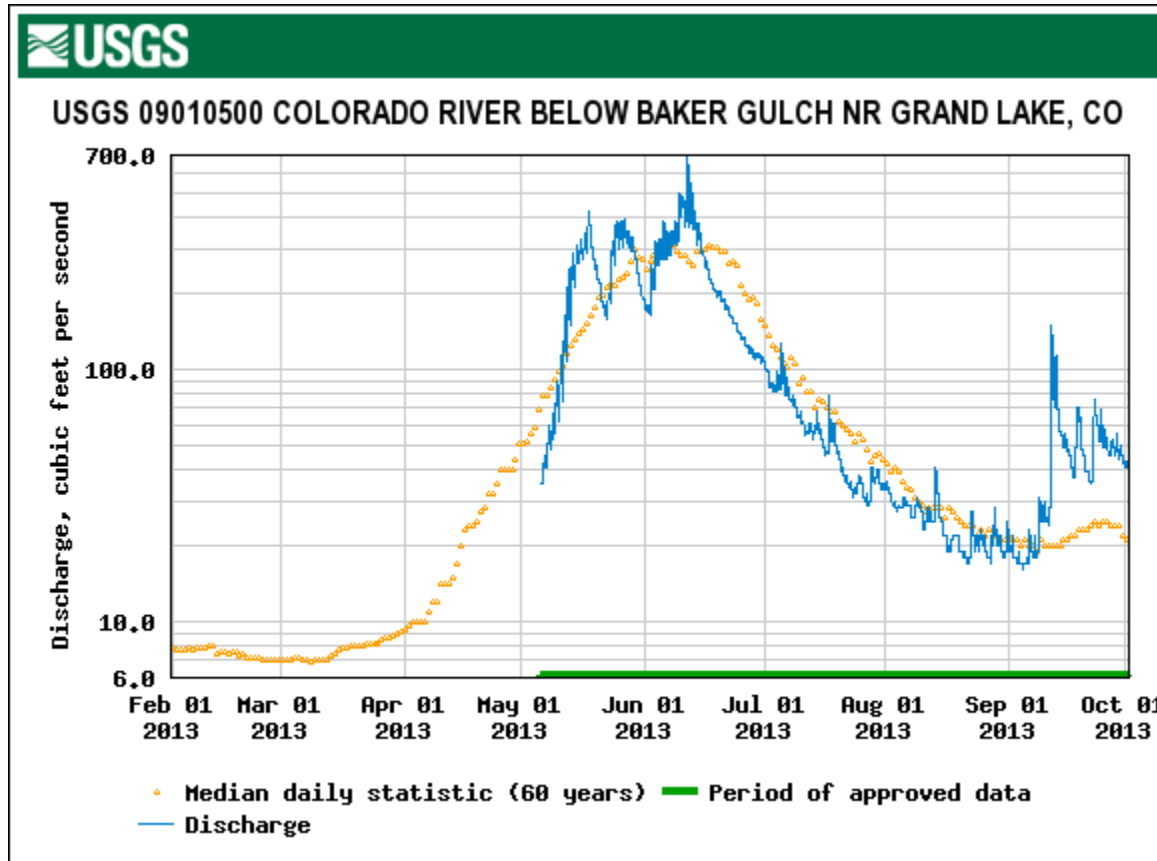
WY 2011: High March 1 SWE, Wet Spring, Avg Dust



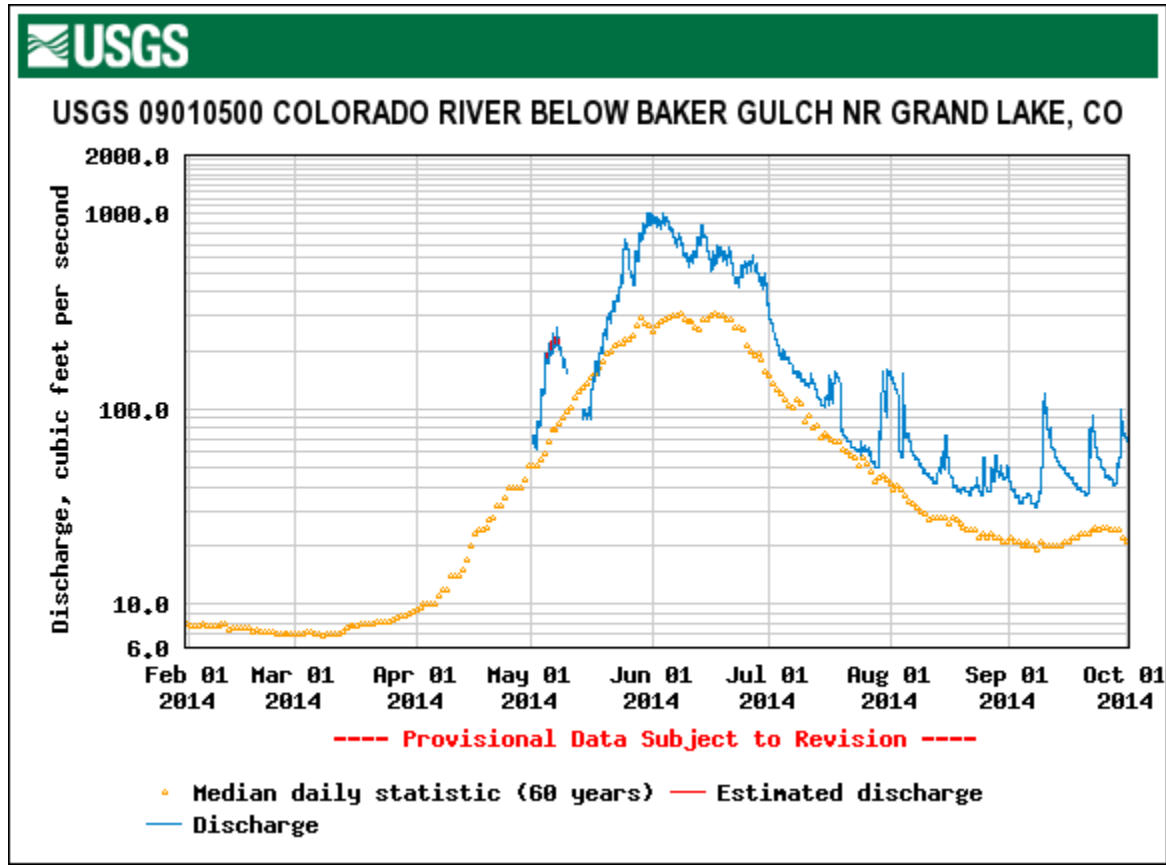
WY 2012: Low March 1 SWE, Dry Spring, Avg Dust



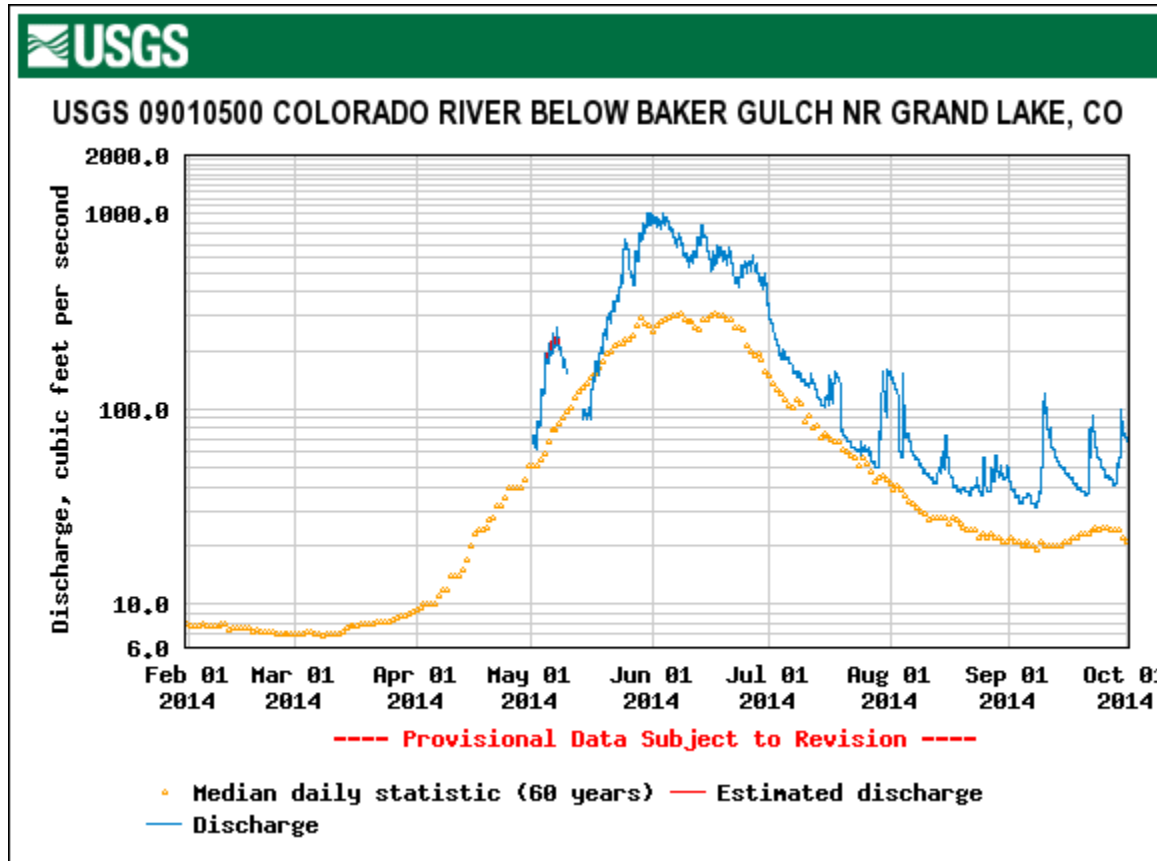
WY 2013: Avg March 1 SWE, Wet Spring, Max Dust



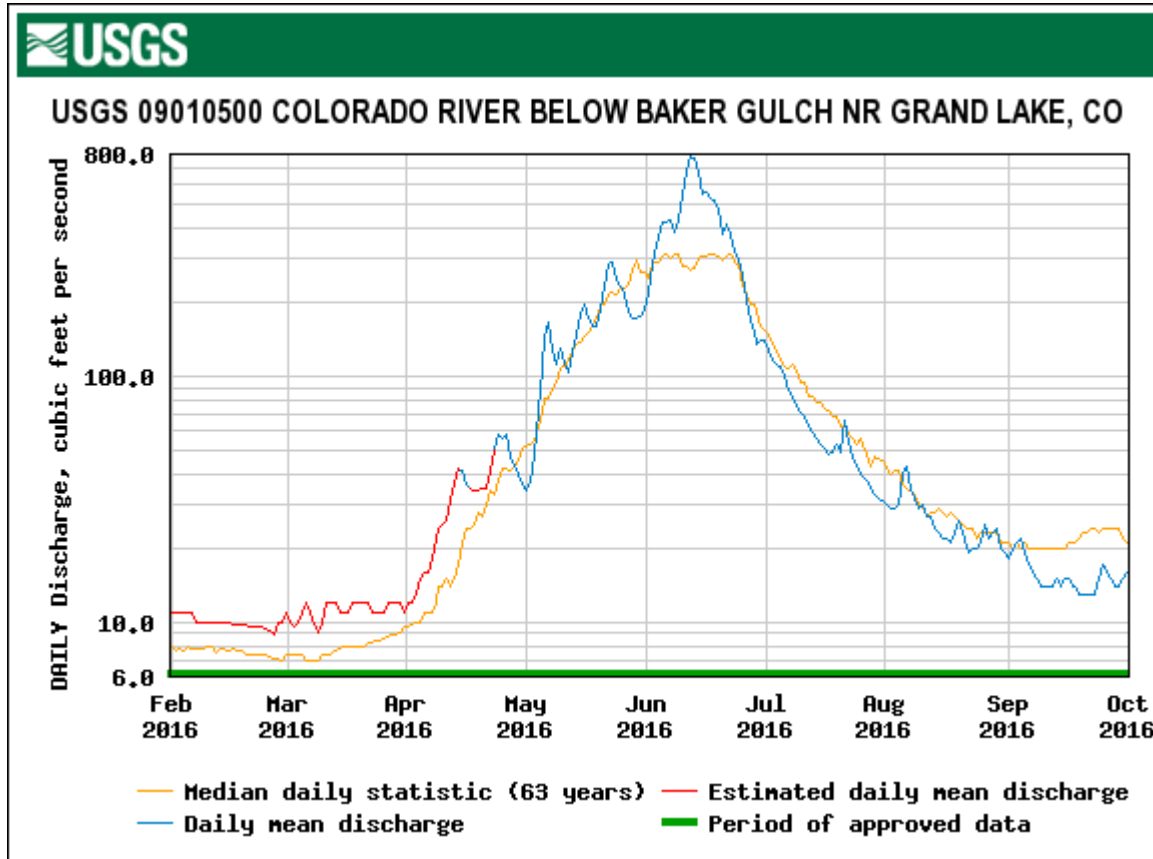
WY 2014: High March 1 SWE, Wet Spring, Avg Dust



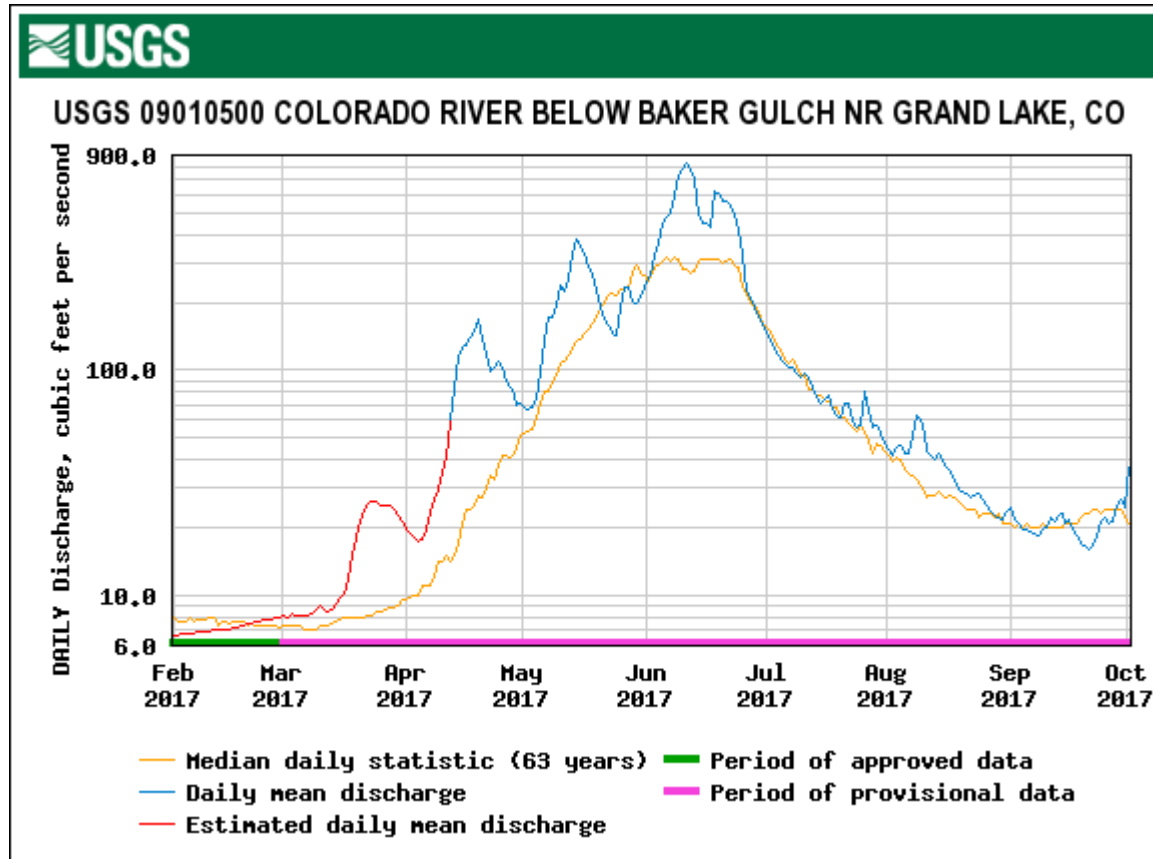
WY 2015: Low March 1 SWE, Avg Spring, Min Dust



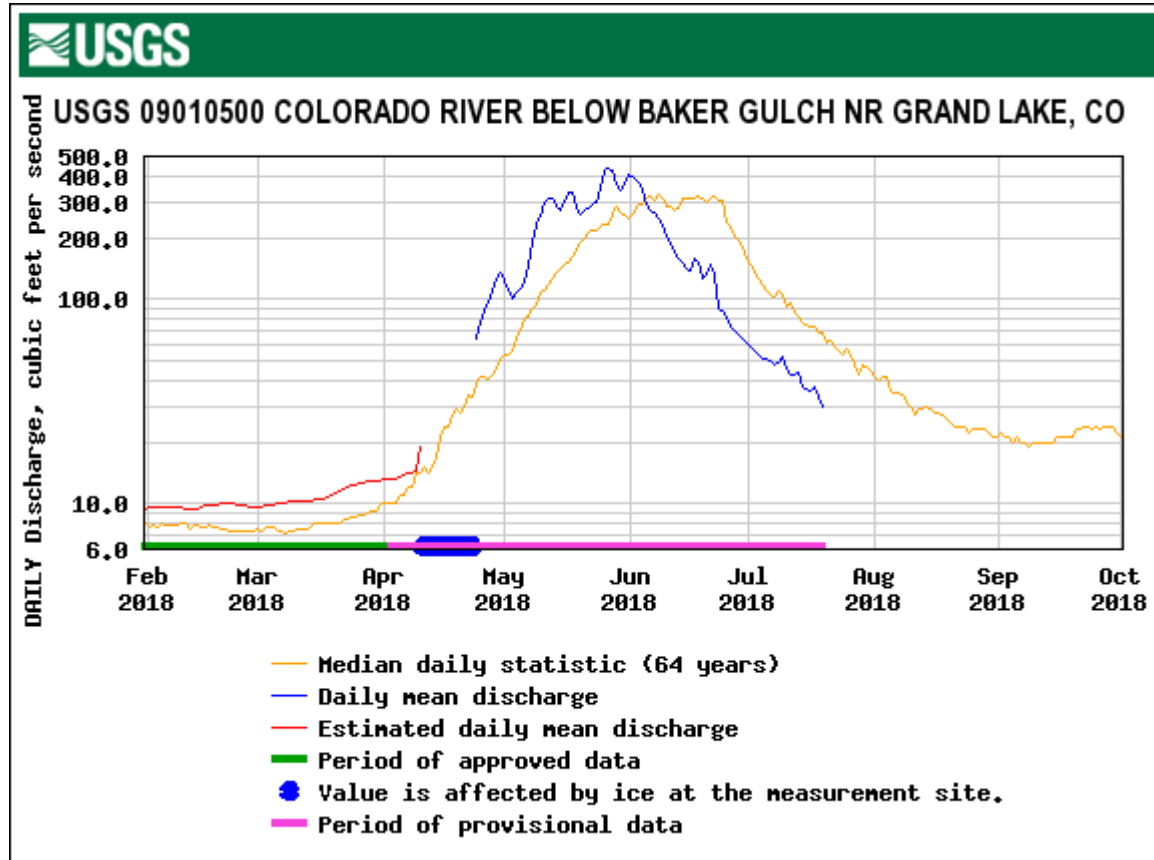
WY 2016: High March 1 SWE, Wet Spring, Min Dust



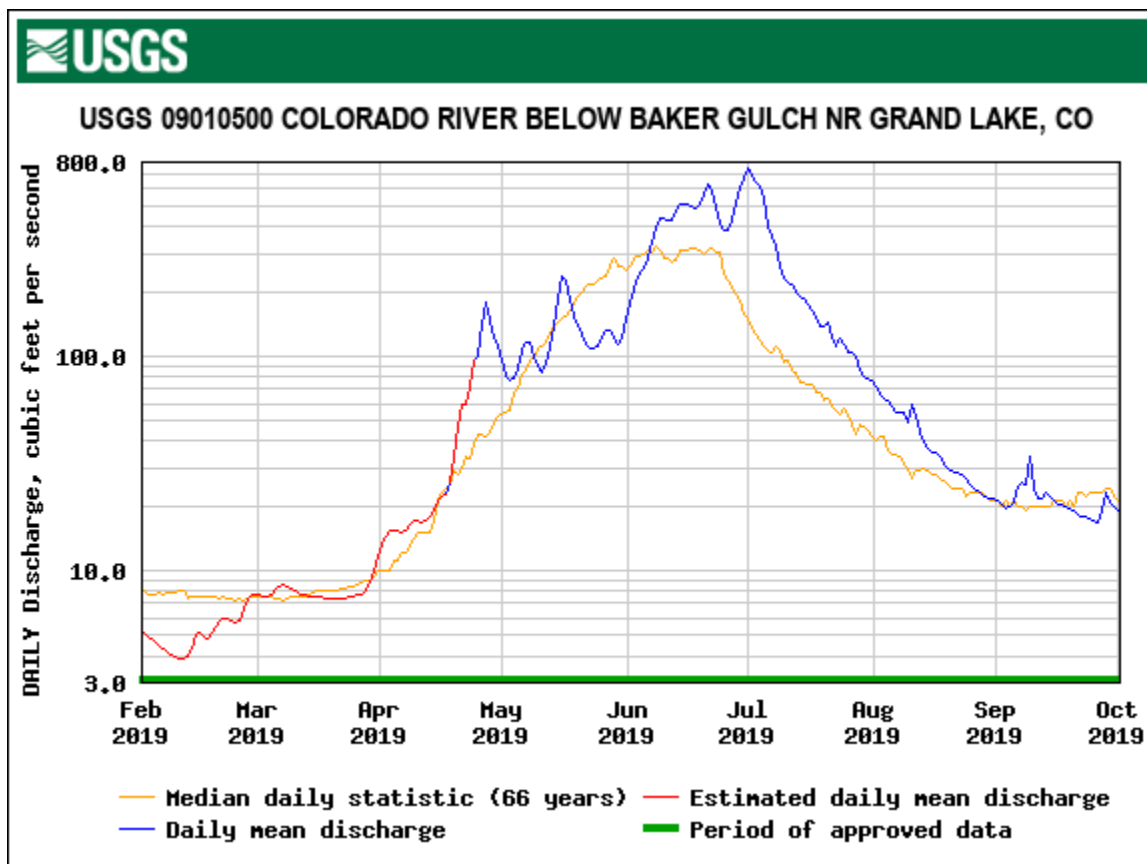
WY 2017: High March 1 SWE, Avg Spring, Min Dust



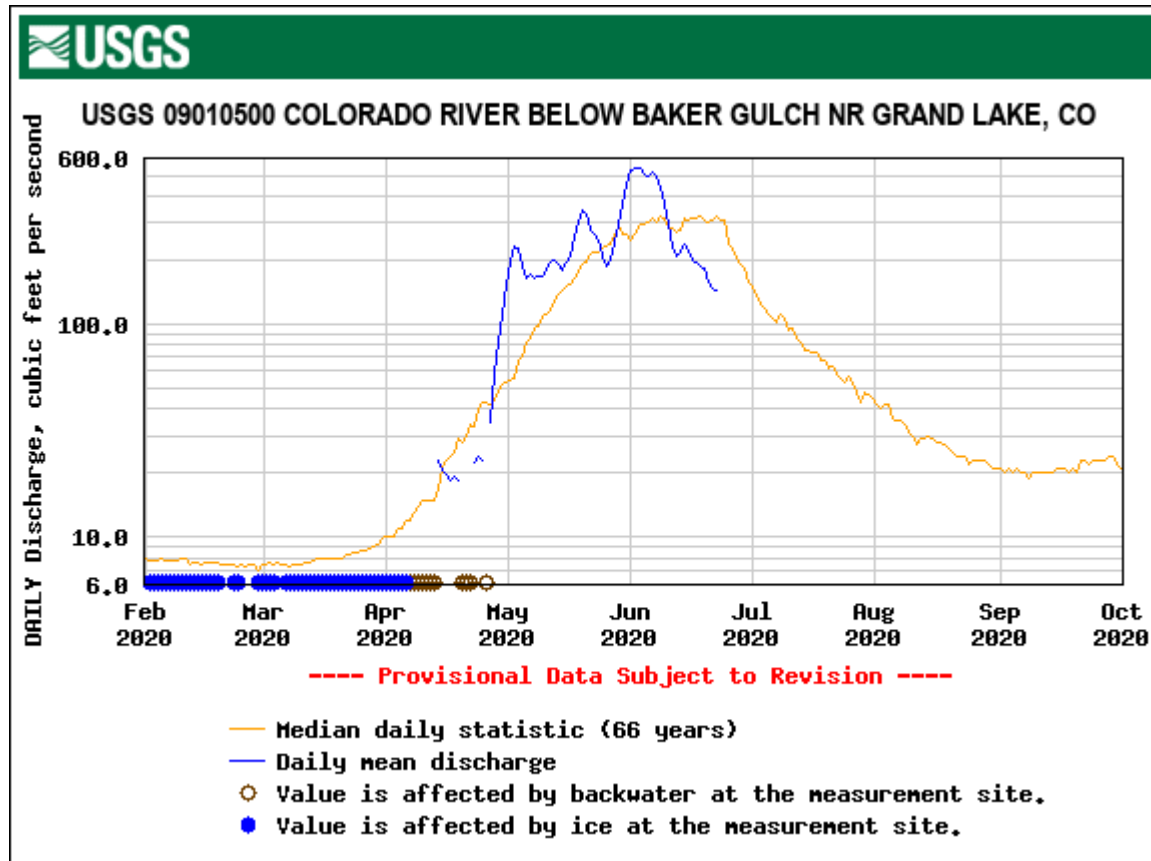
WY 2018: High March 1 SWE, Dry Spring, Avg Dust



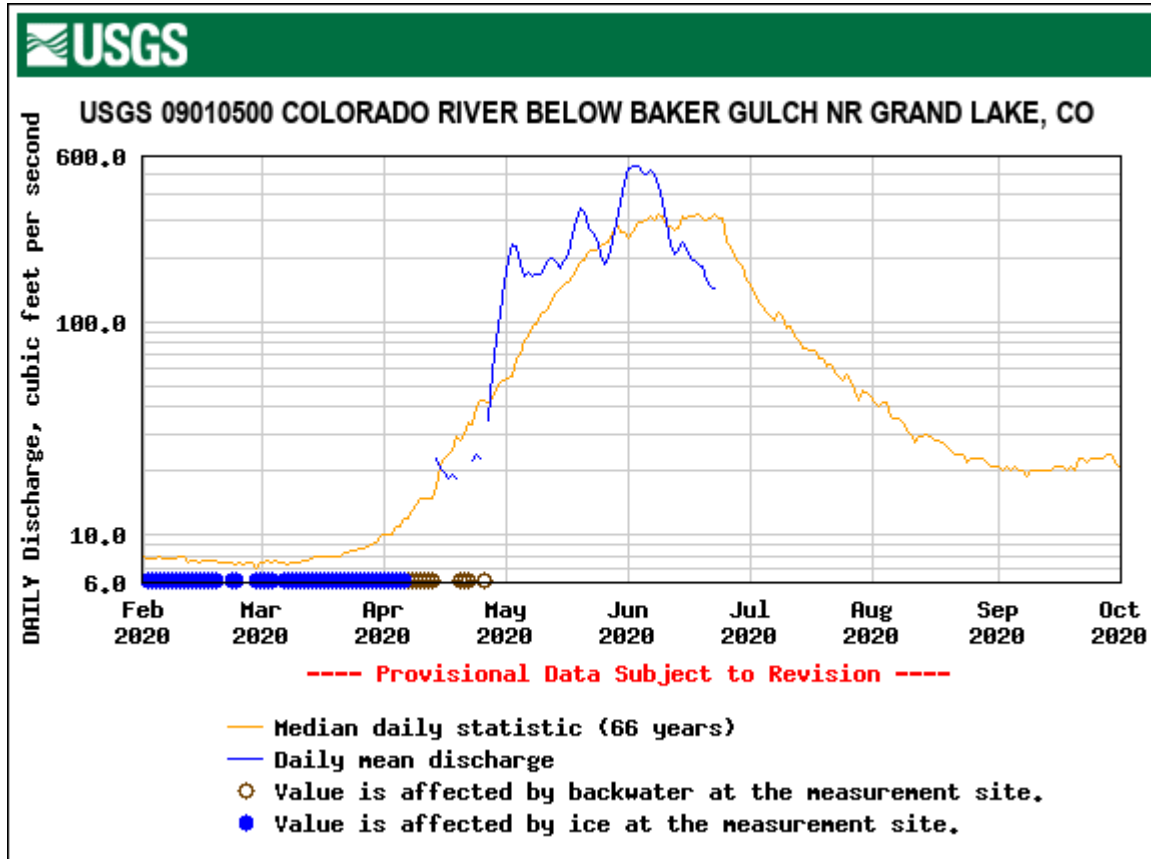
WY 2019: High March 1 SWE, Wet Spring, Avg Dust



WY 2020: High March 1 SWE, Dry Spring, Min Dust



WY 2021: Avg March 1 SWE, Dry Spring, Avg Dust



WY 2022: Avg March 1 SWE, Avg Spring, Max Dust

