

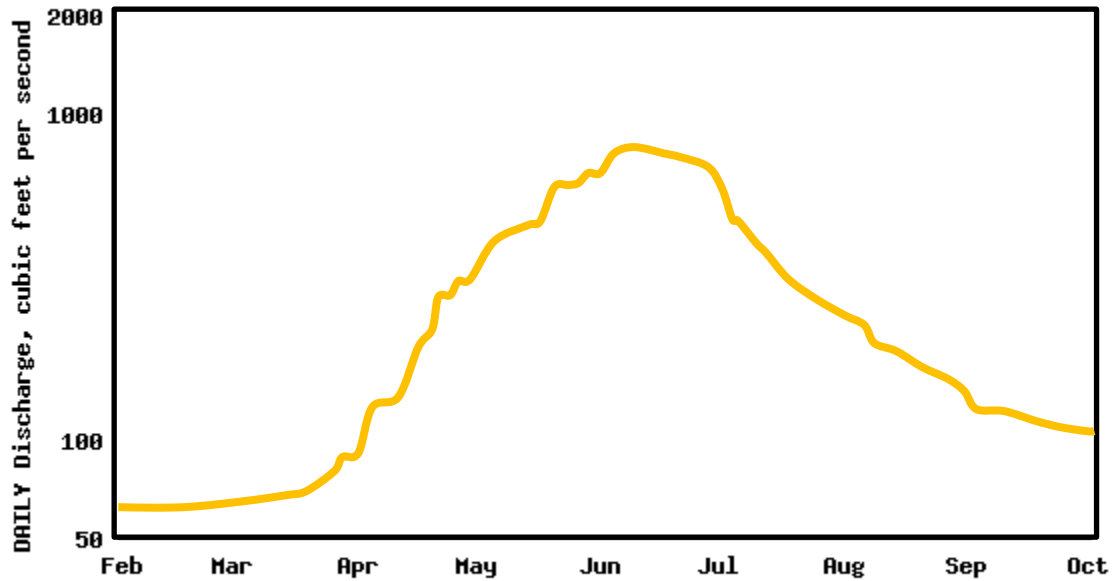
San Miguel River Watershed

Lizard Head Pass Snotel

		Dry Spring	Avg Spring	Wet Spring
LOW March 1 SWE	Min Dust			
	Avg Dust	2012, 2018, 2021		
	Max Dust	2006, 2013		
AVG March 1 SWE	Min Dust		2007, 2015	
	Avg Dust	2020	2011, 2014	
	Max Dust	2022		
HIGH March 1 SWE	Min Dust			
	Avg Dust	2008, 2016, 2017		2019
	Max Dust	2009, 2010		

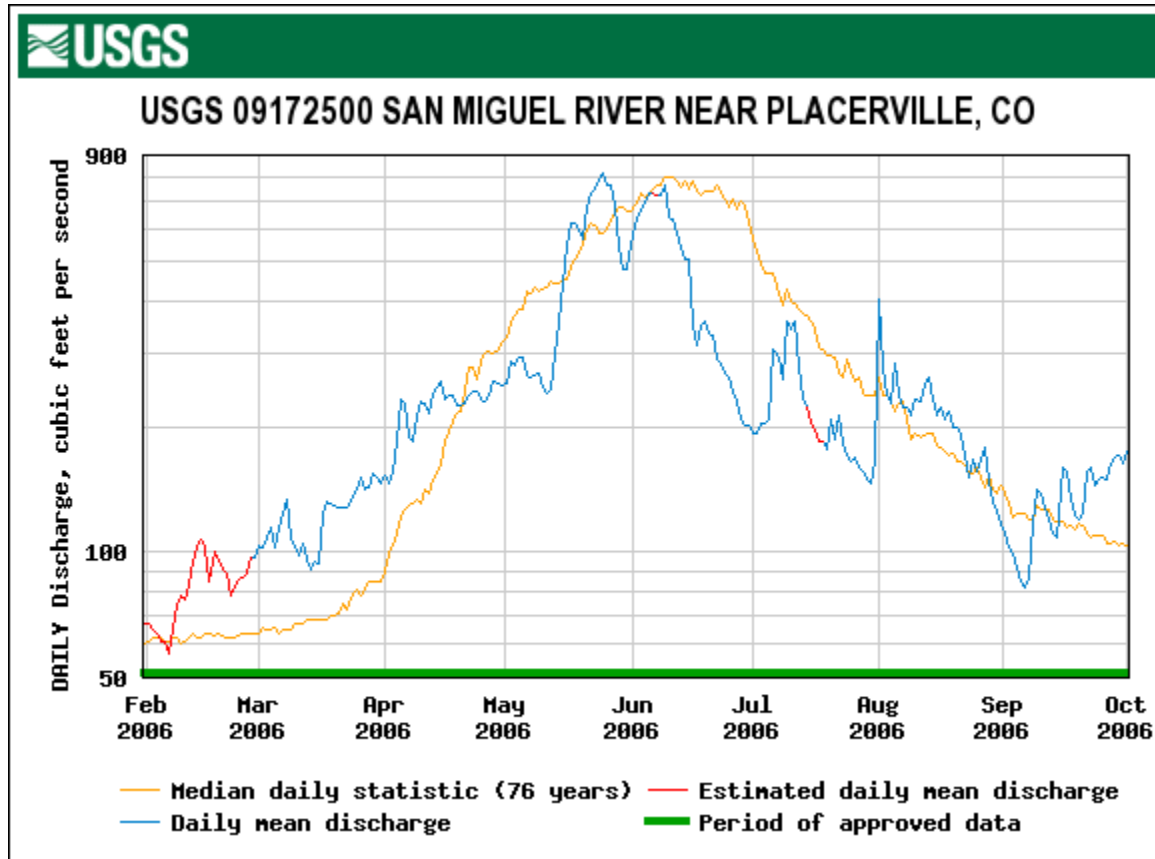


USGS 09172500 SAN MIGUEL RIVER NEAR PLACERVILLE, CO

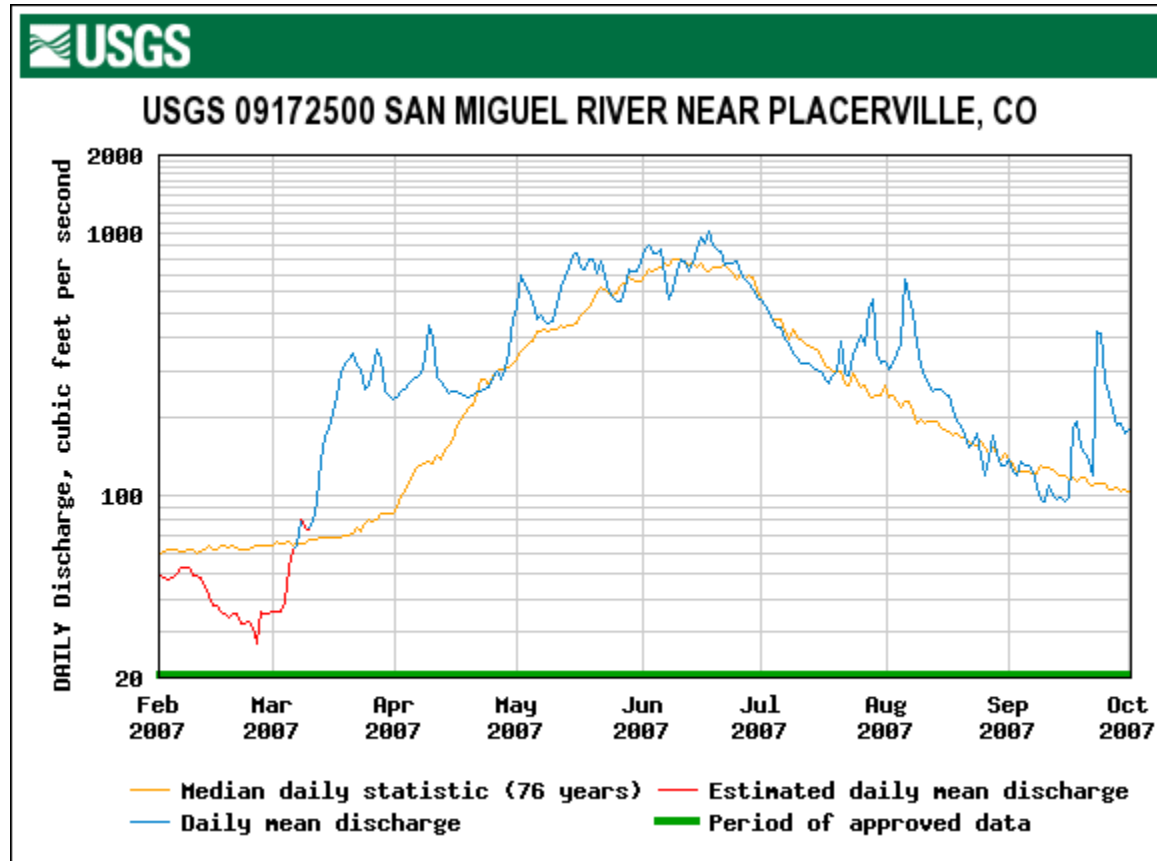


— Median daily statistic (76 years) — Estimated daily mean discharge
— Daily mean discharge — Period of approved data

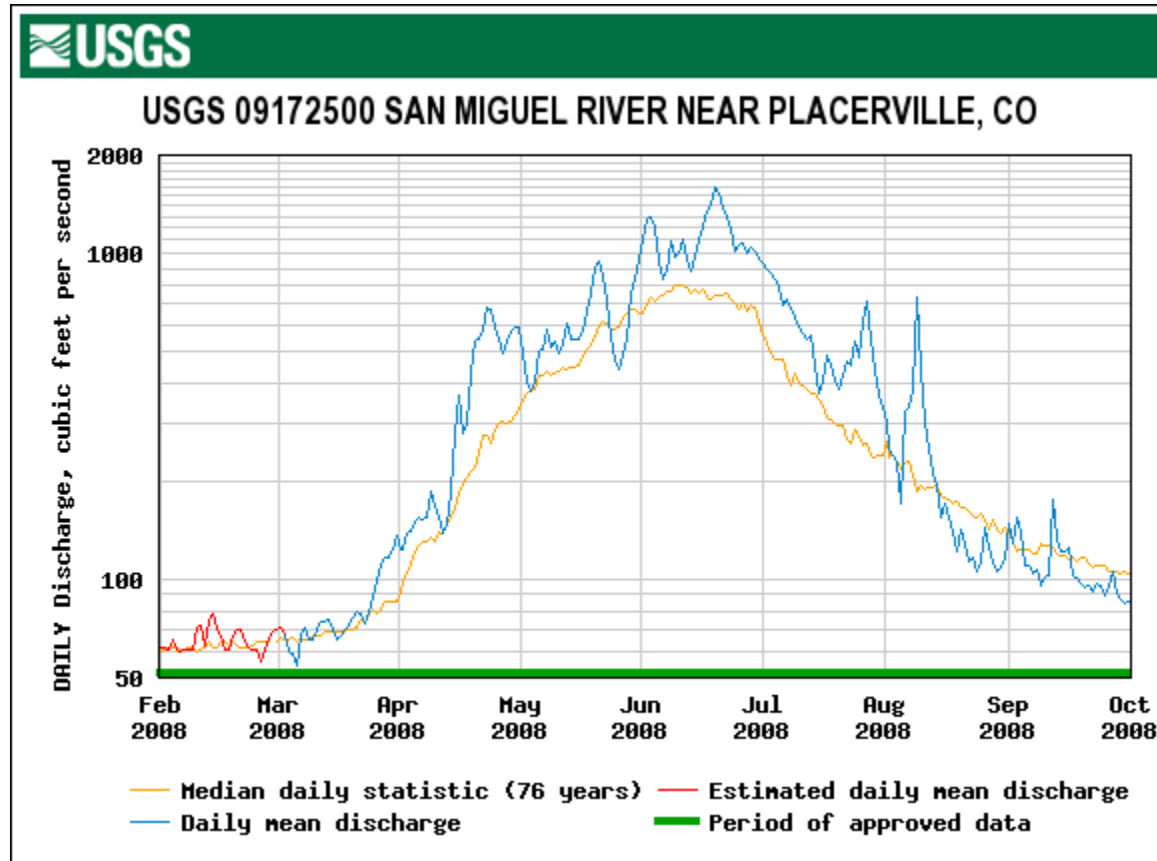
WY 2006: Low March 1 SWE, Dry Spring, Max- Dust



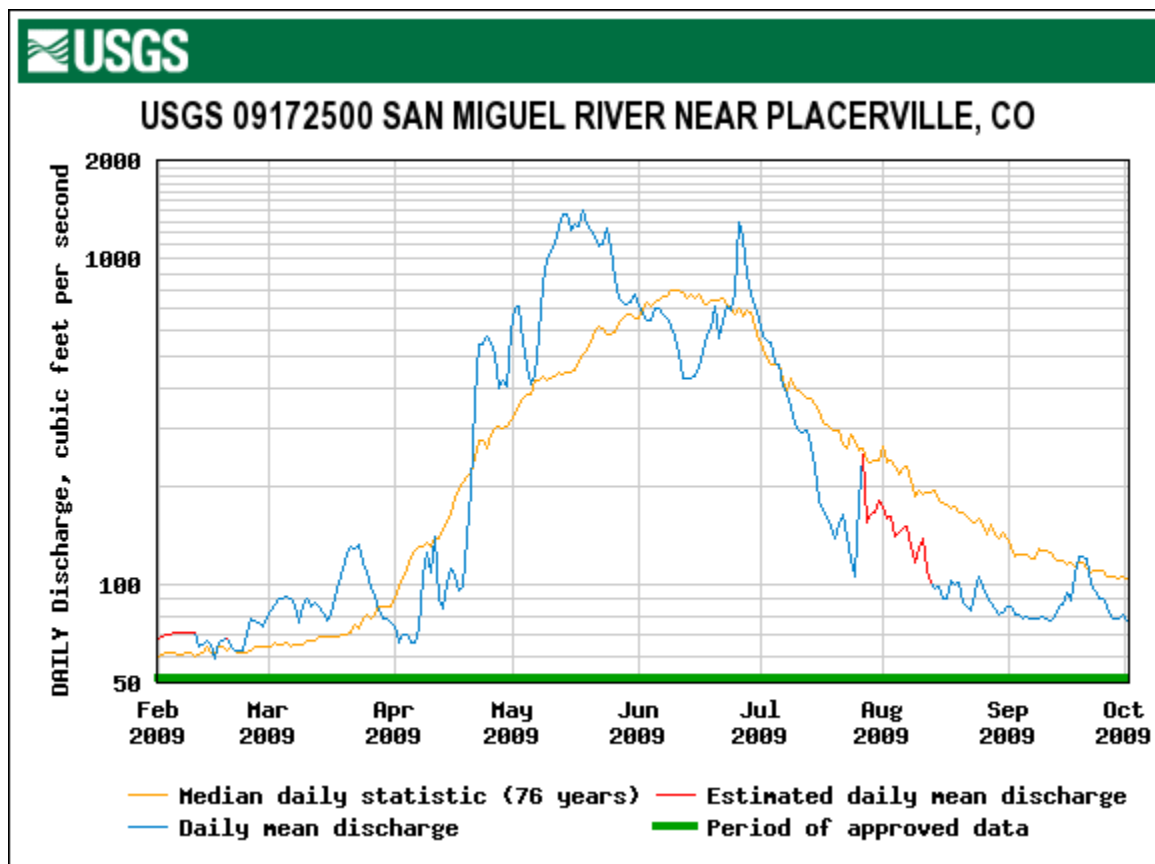
WY 2007: Avg March 1 SWE, Avg Spring, Min+ Dust



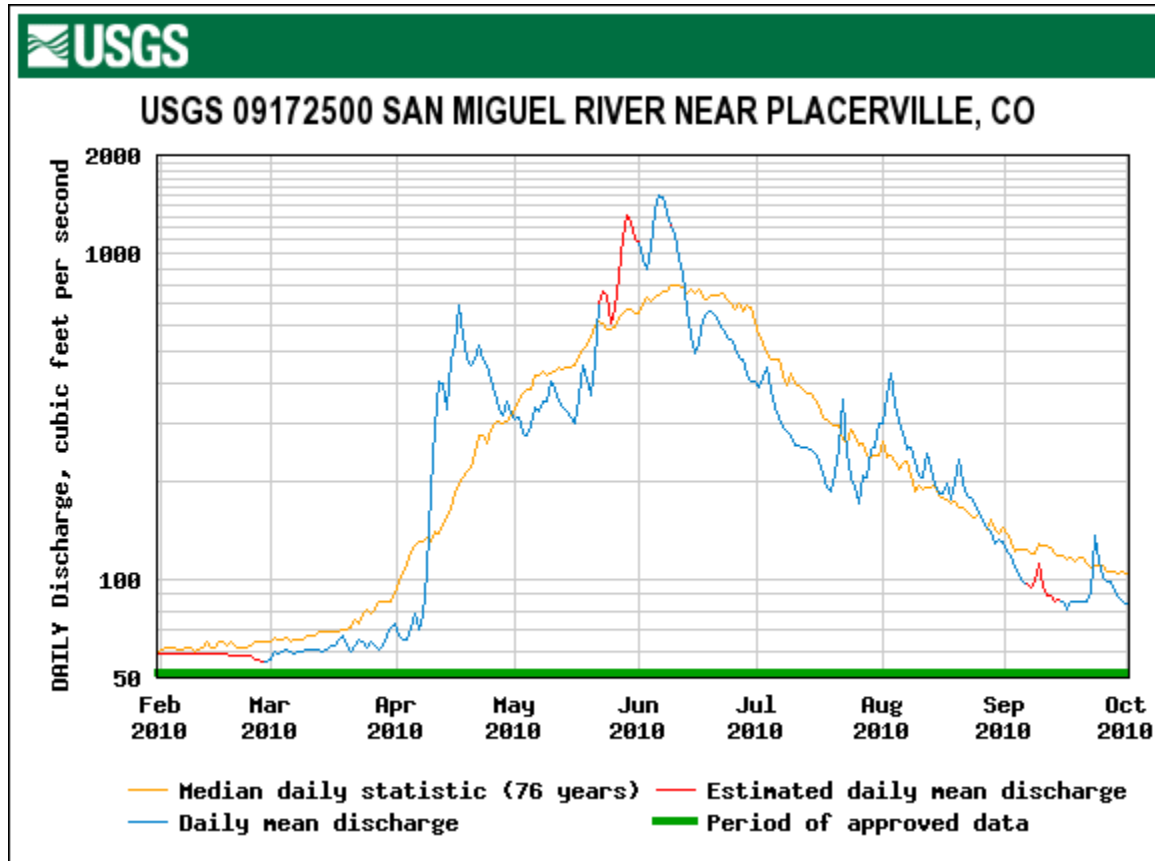
WY 2008: High March 1 SWE, Dry Spring, Avg Dust



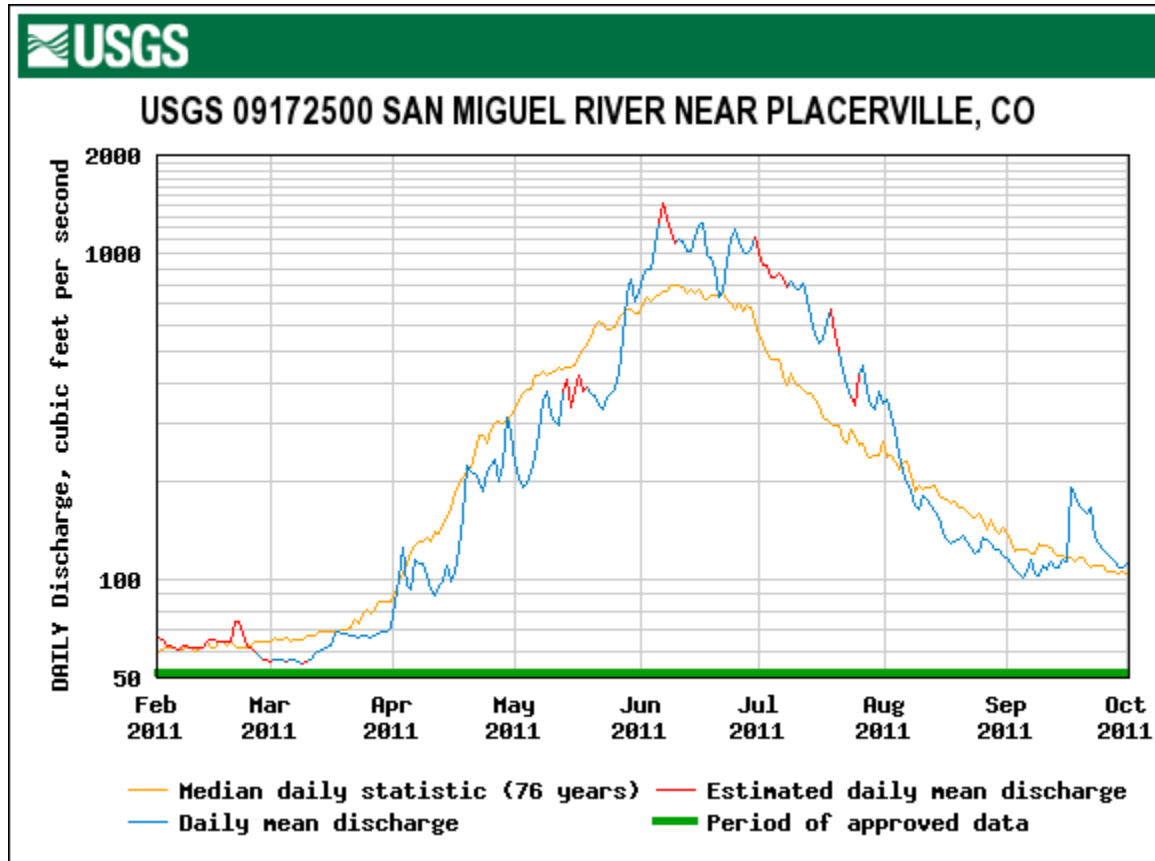
WY 2009: Avg March 1 SWE, Dry Spring, Max Dust



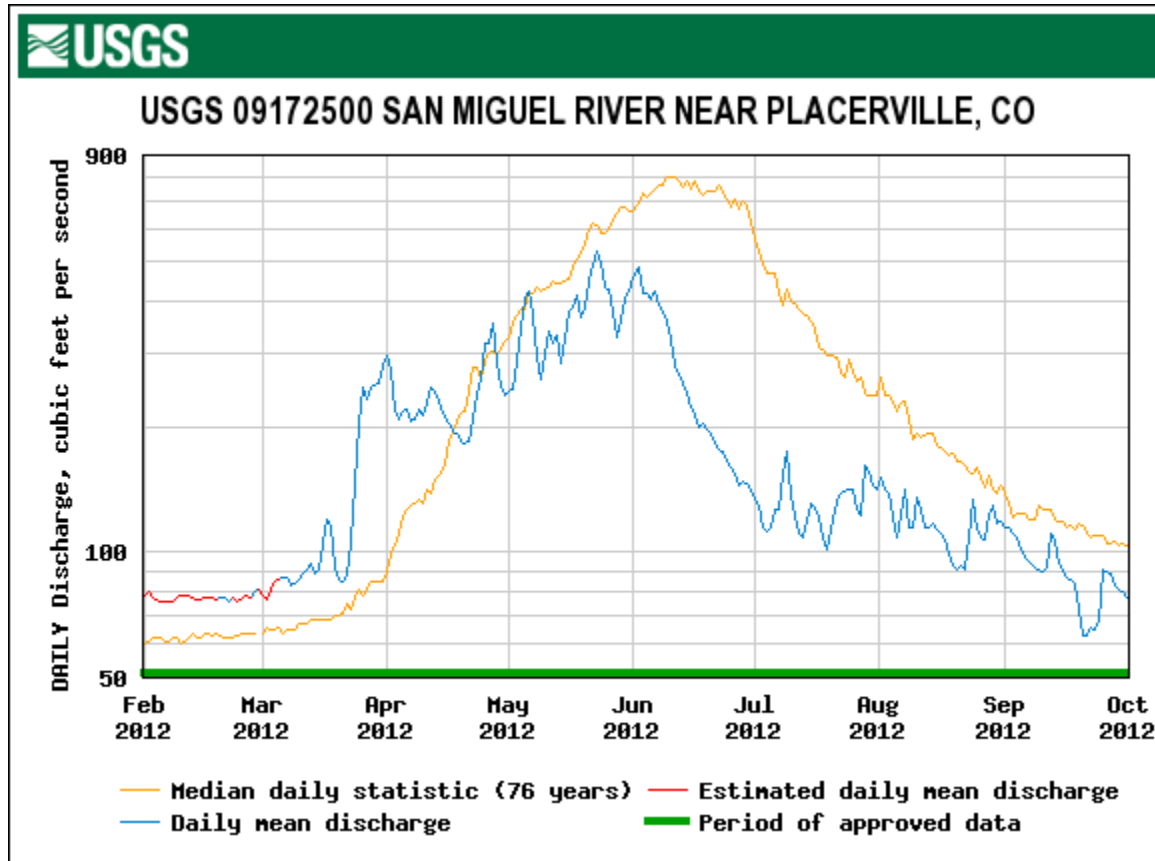
WY 2010: High March 1 SWE, Dry Spring, Max- Dust



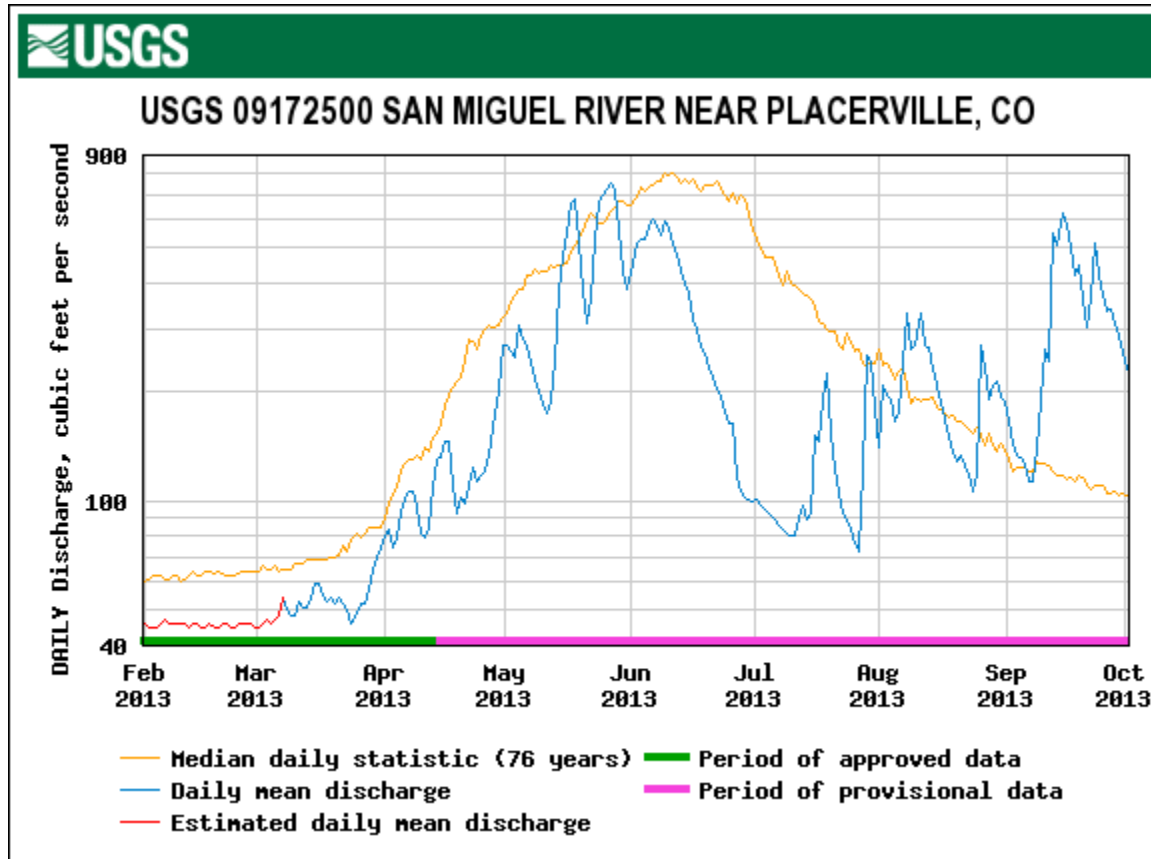
WY 2011: Avg March 1 SWE, Avg Spring, Avg Dust



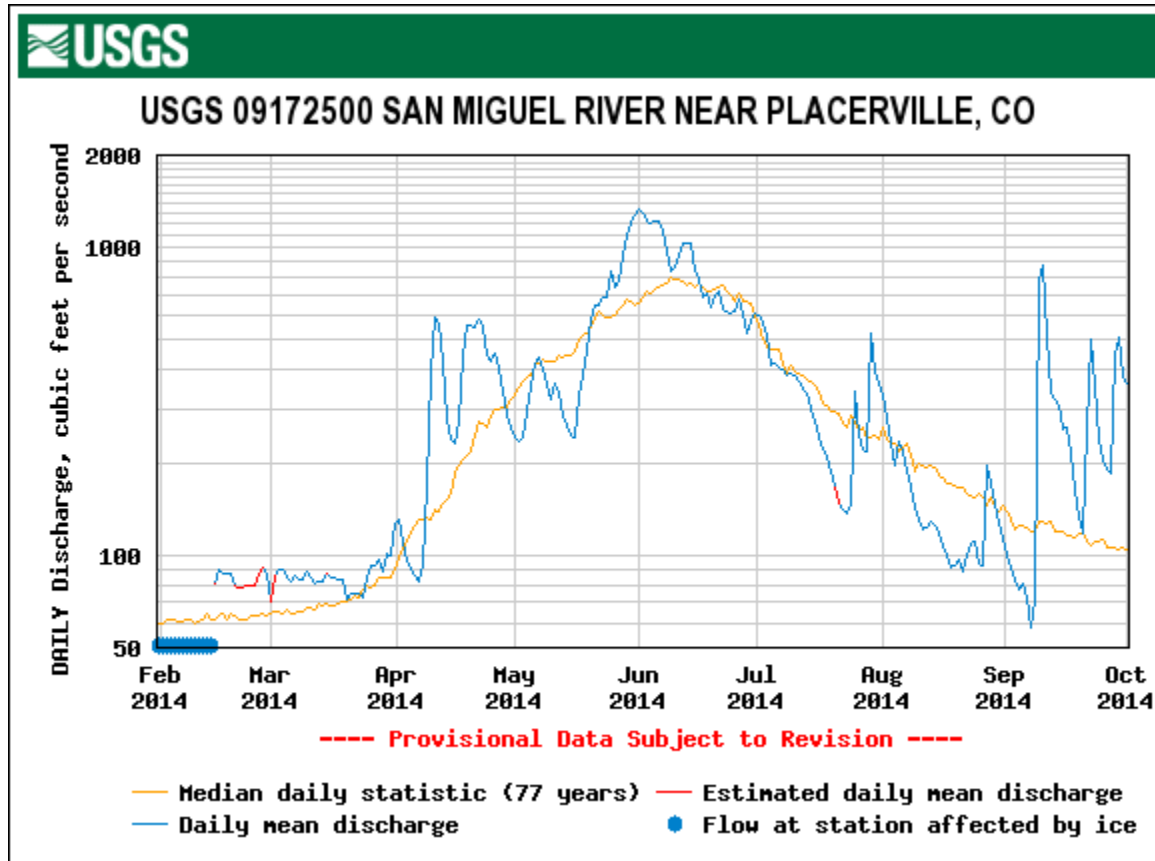
WY 2012: Low March 1 SWE, Dry Spring, Avg Dust



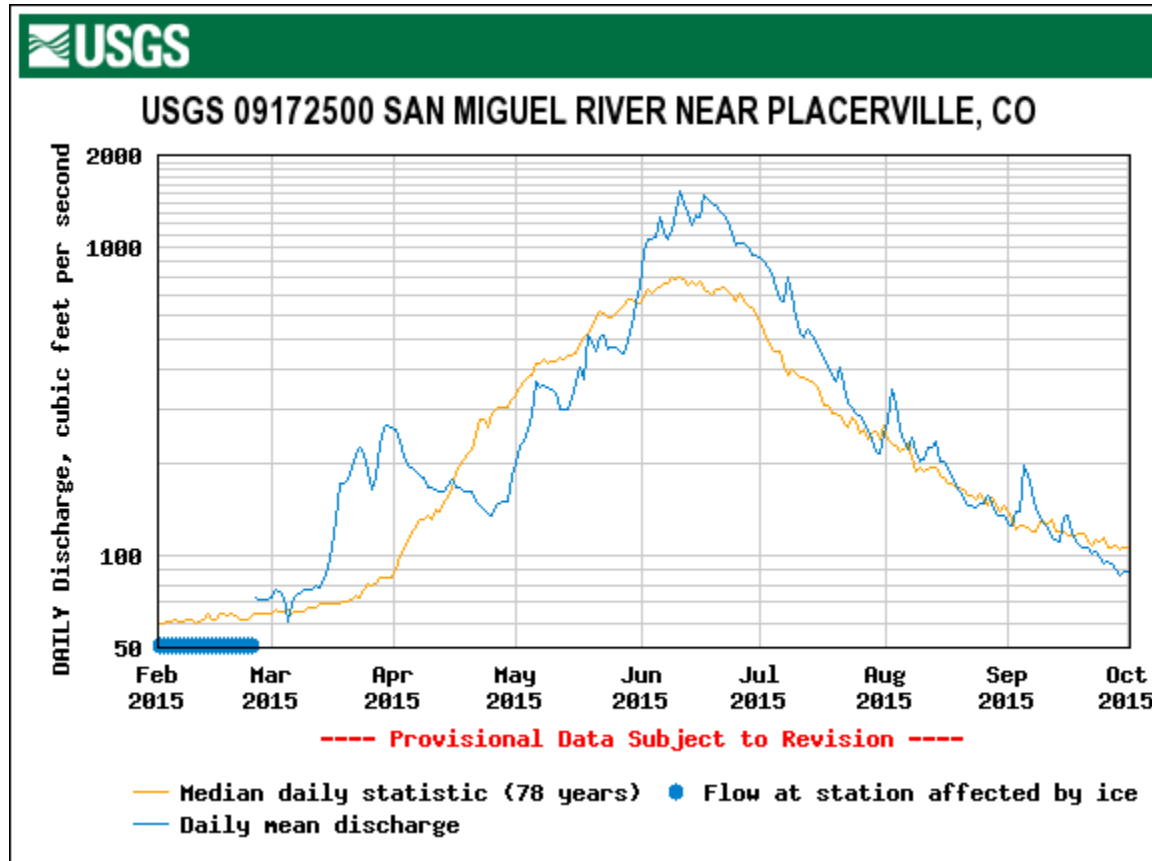
WY 2013: Low March 1 SWE, Dry Spring, Max Dust



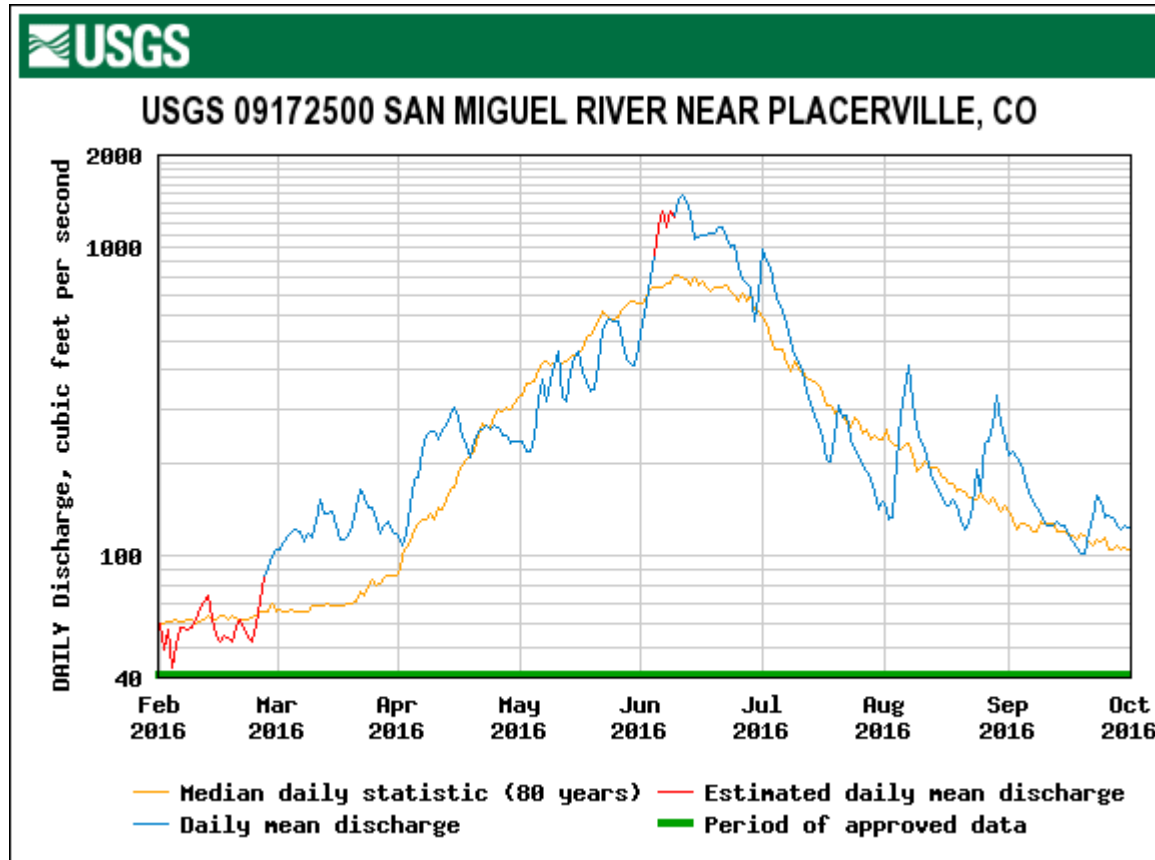
WY 2014: Avg March 1 SWE, Avg Spring, Avg Dust



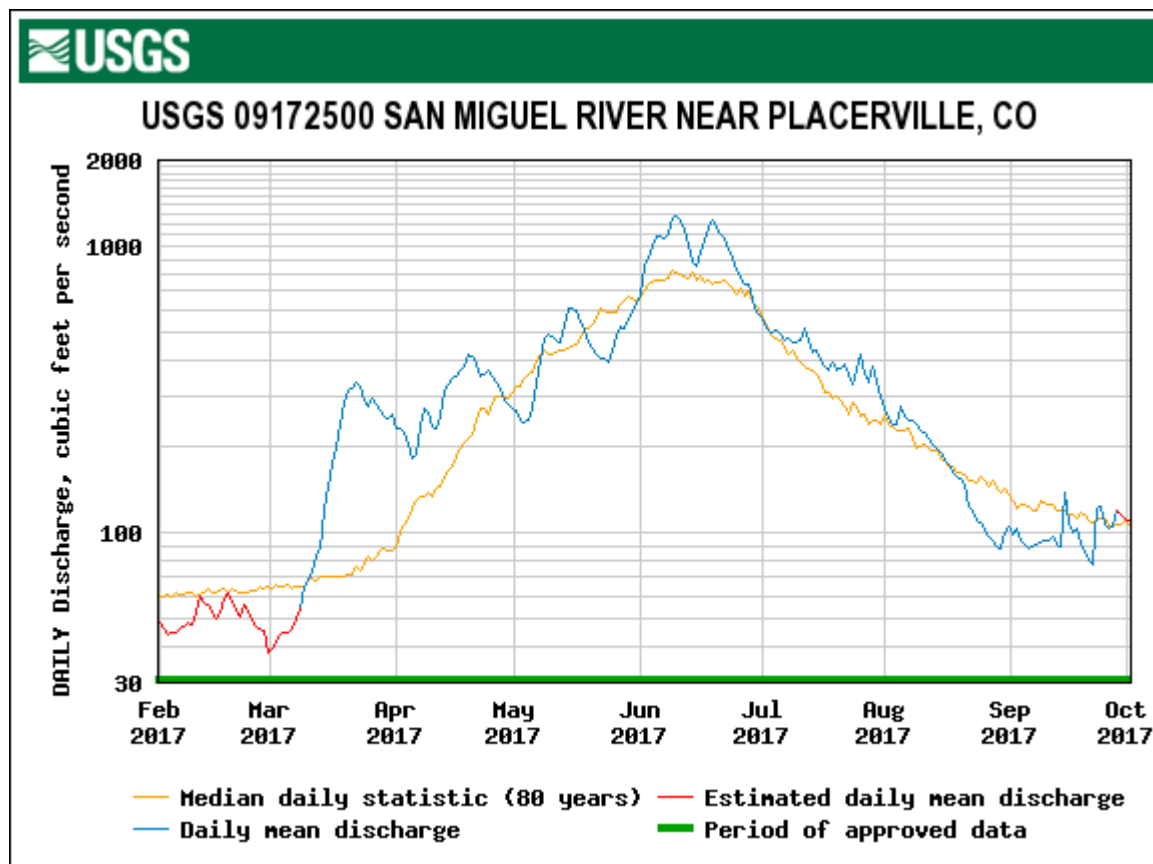
WY 2015: Avg March 1 SWE, Avg Spring, Min Dust



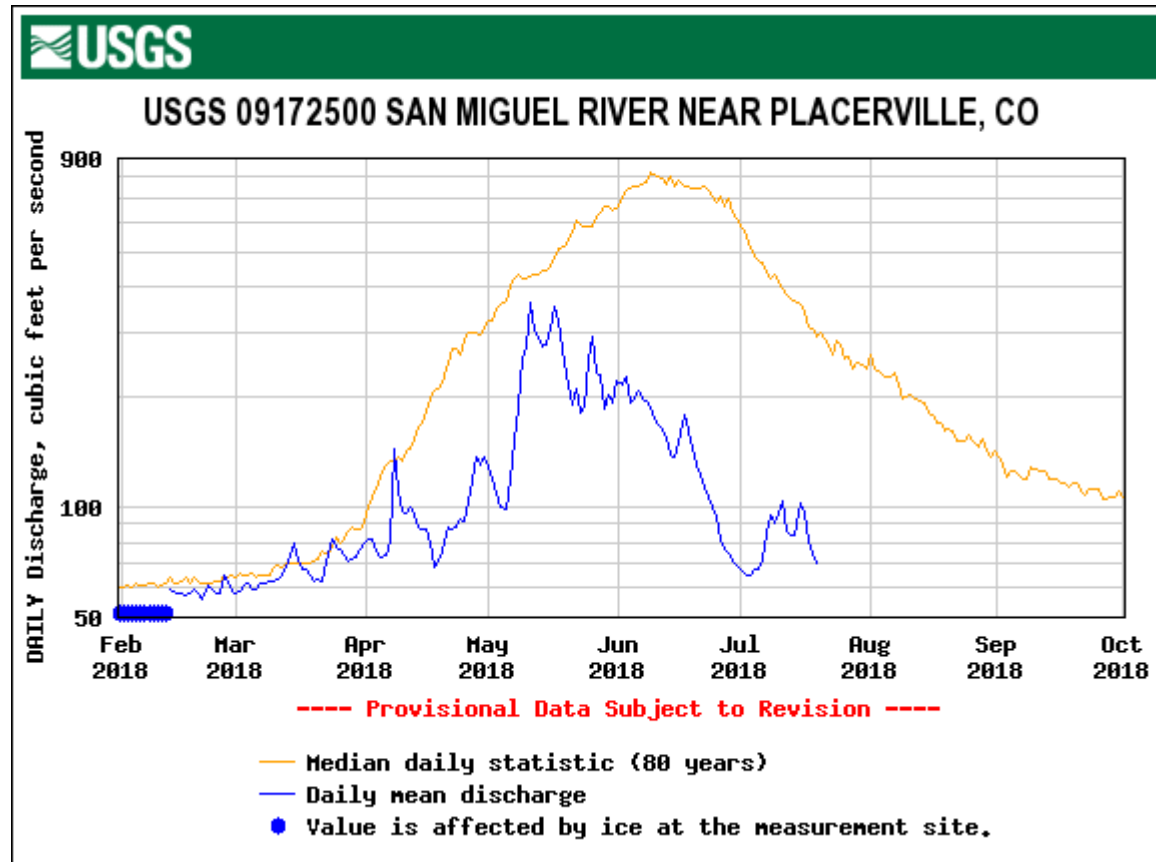
WY 2016: High March 1 SWE, Dry Spring, Avg Dust



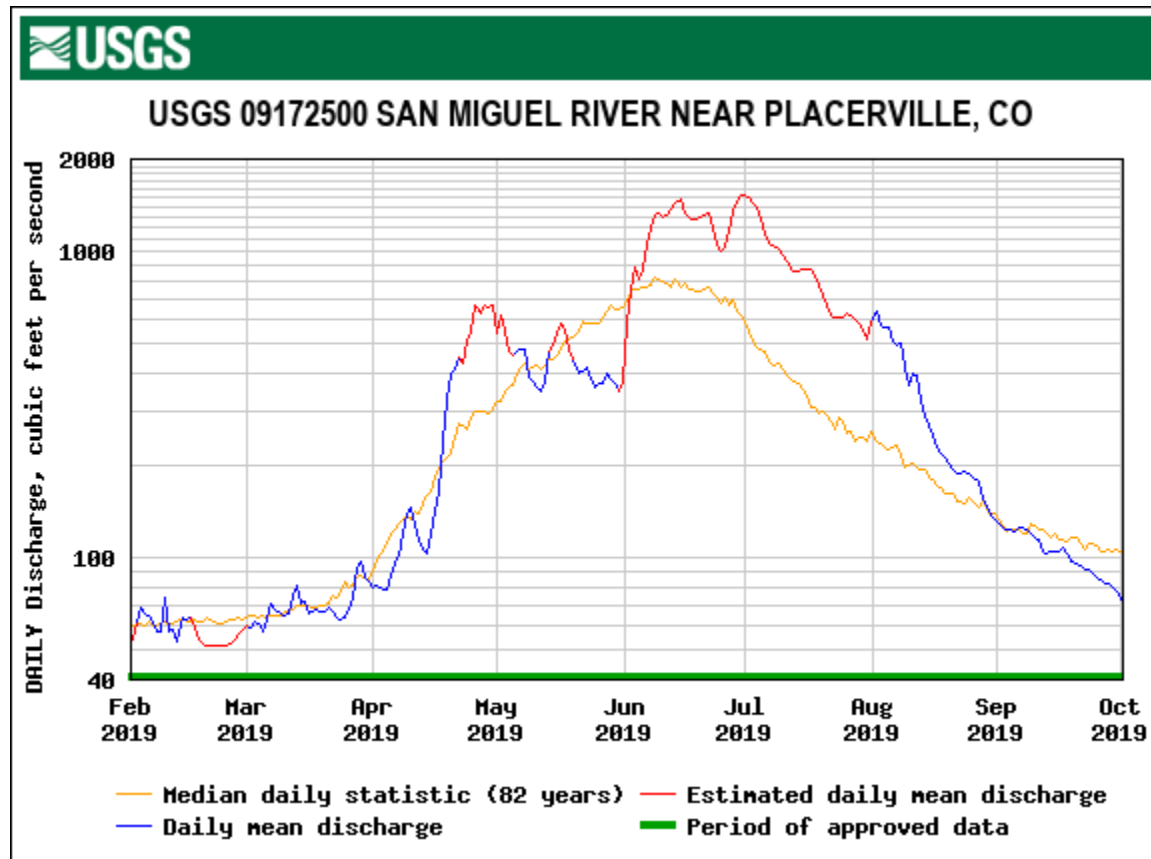
WY 2017: High March 1 SWE, Dry Spring, Avg Dust



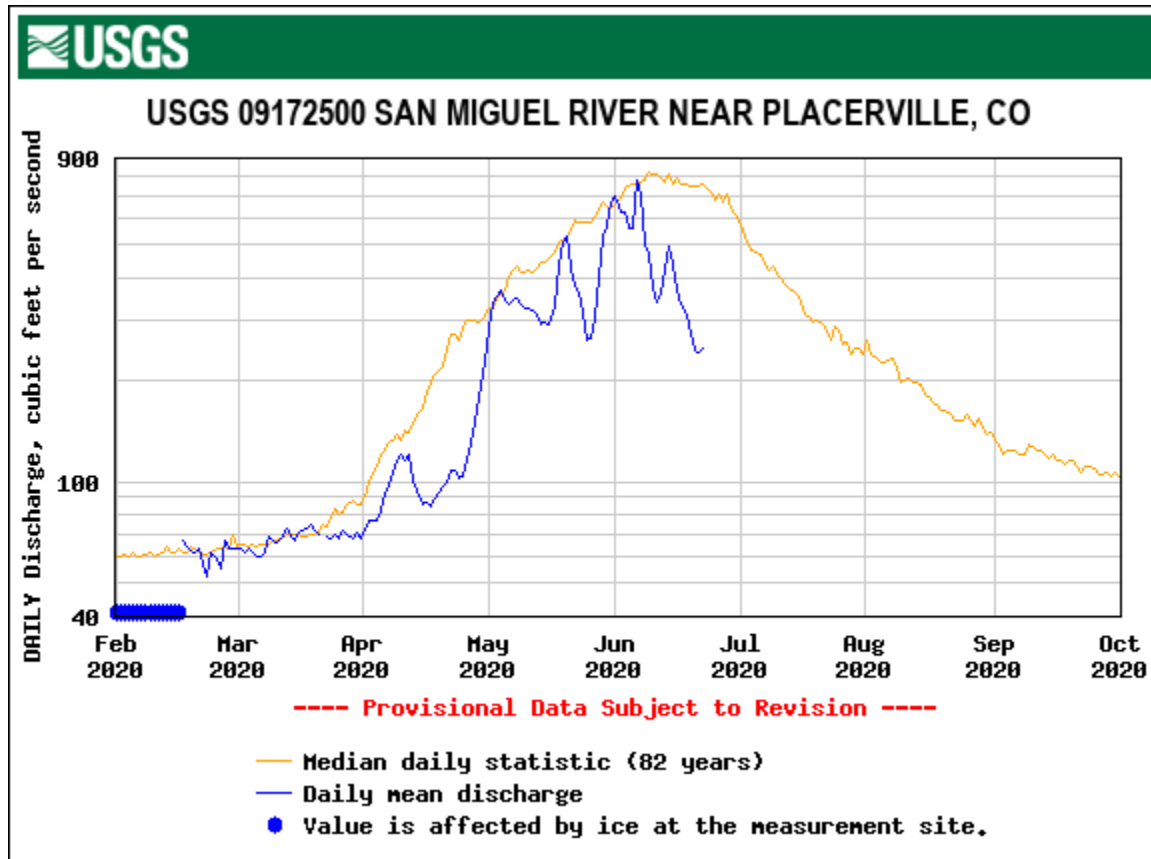
WY 2018: Low March 1 SWE, Dry Spring, Avg Dust



WY 2019: High March 1 SWE, Wet Spring, Avg Dust



WY 2020: Avg March 1 SWE, Dry Spring, Avg Dust



WY 2022: Avg March 1 SWE, Dry Spring, Max Dust

