

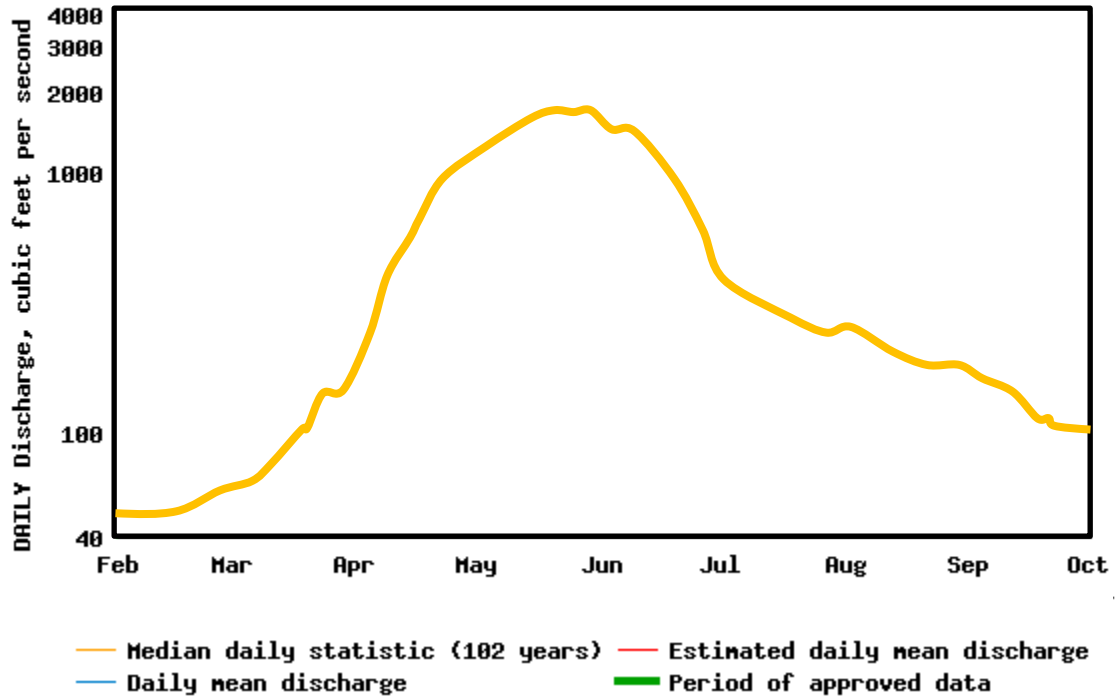
# Dolores River Watershed

Lizard Head Pass Snotel

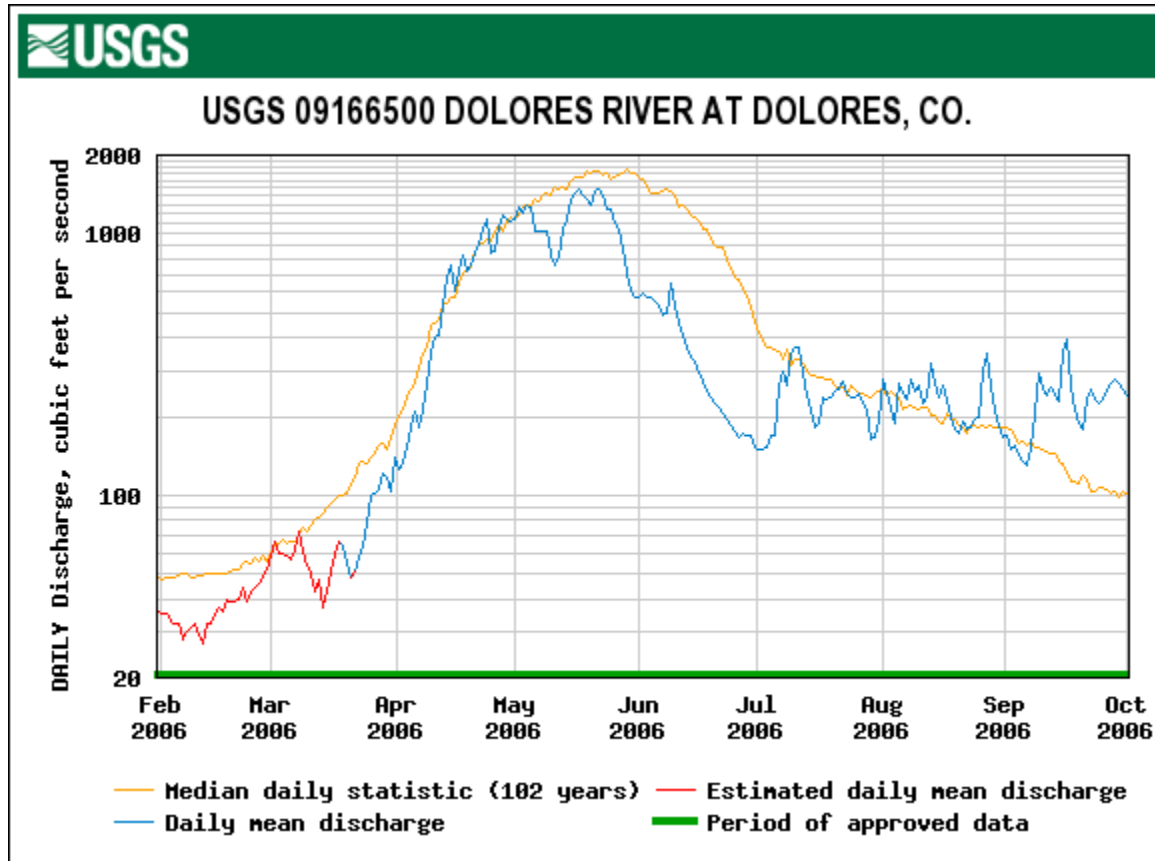
		Dry Spring	Avg Spring	Wet Spring
<b>LOW March 1 SWE</b>	Min Dust			
	Avg Dust	2012, 2018, 2021		
	Max Dust	2006, 2013		
<b>AVG March 1 SWE</b>	Min Dust		2007, 2015	
	Avg Dust	2020	2011, 2014	
	Max Dust	2022		
<b>HIGH March 1 SWE</b>	Min Dust			
	Avg Dust	2008, 2016, 2017		2019
	Max Dust	2009, 2010		



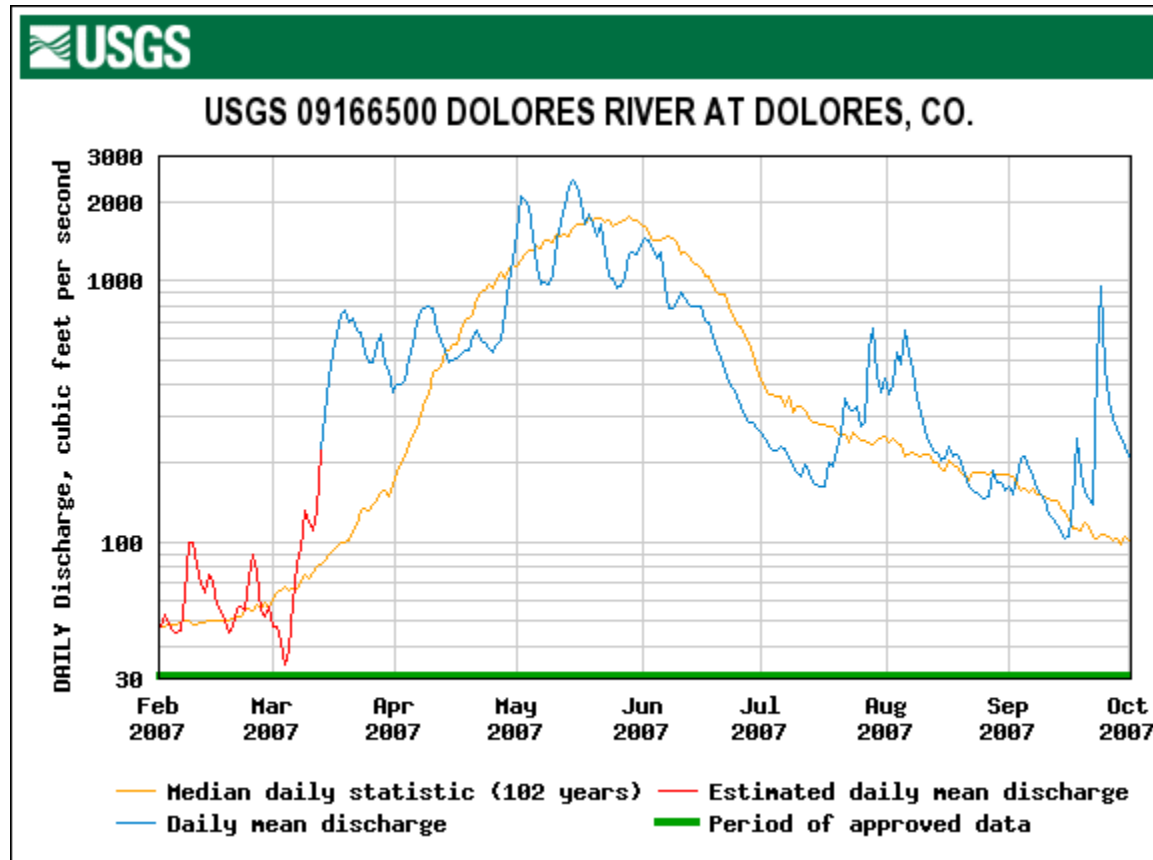
### USGS 09166500 DOLORES RIVER AT DOLORES, CO.



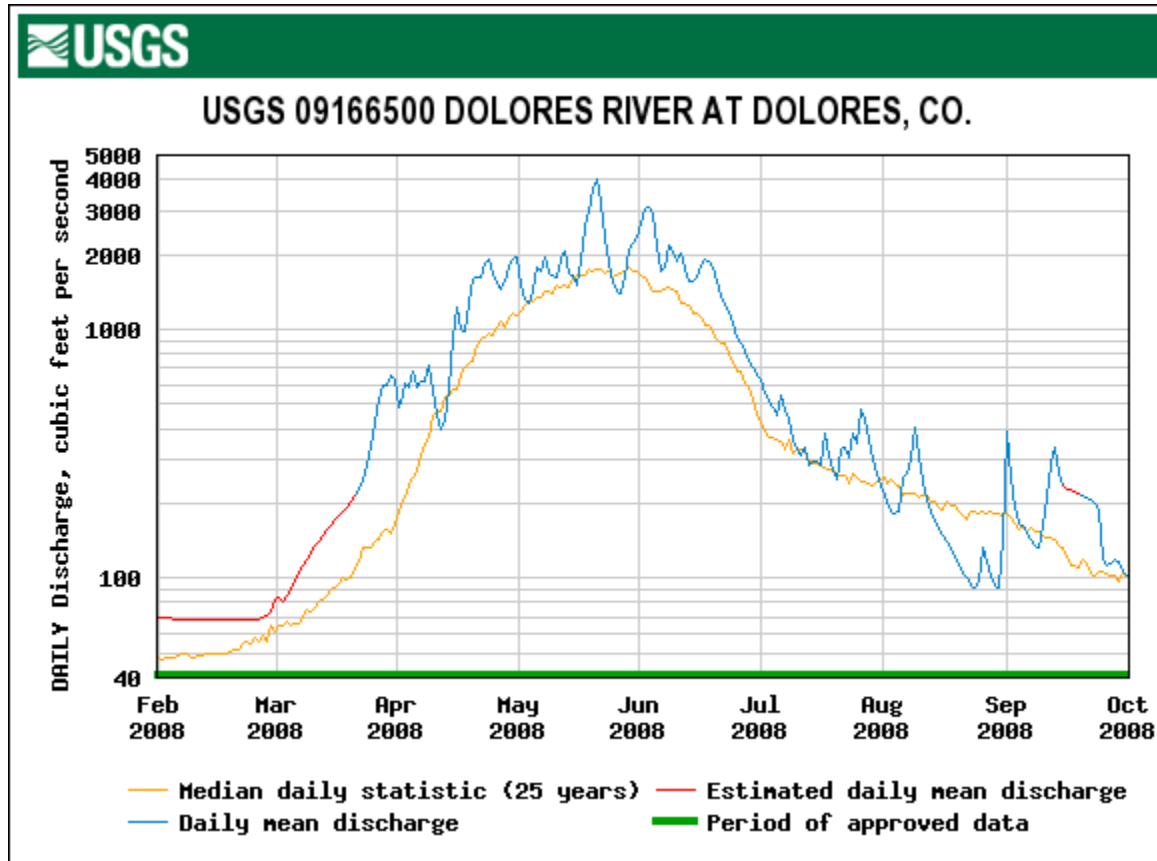
WY 2006: Low March 1 SWE, Dry Spring, Max- Dust



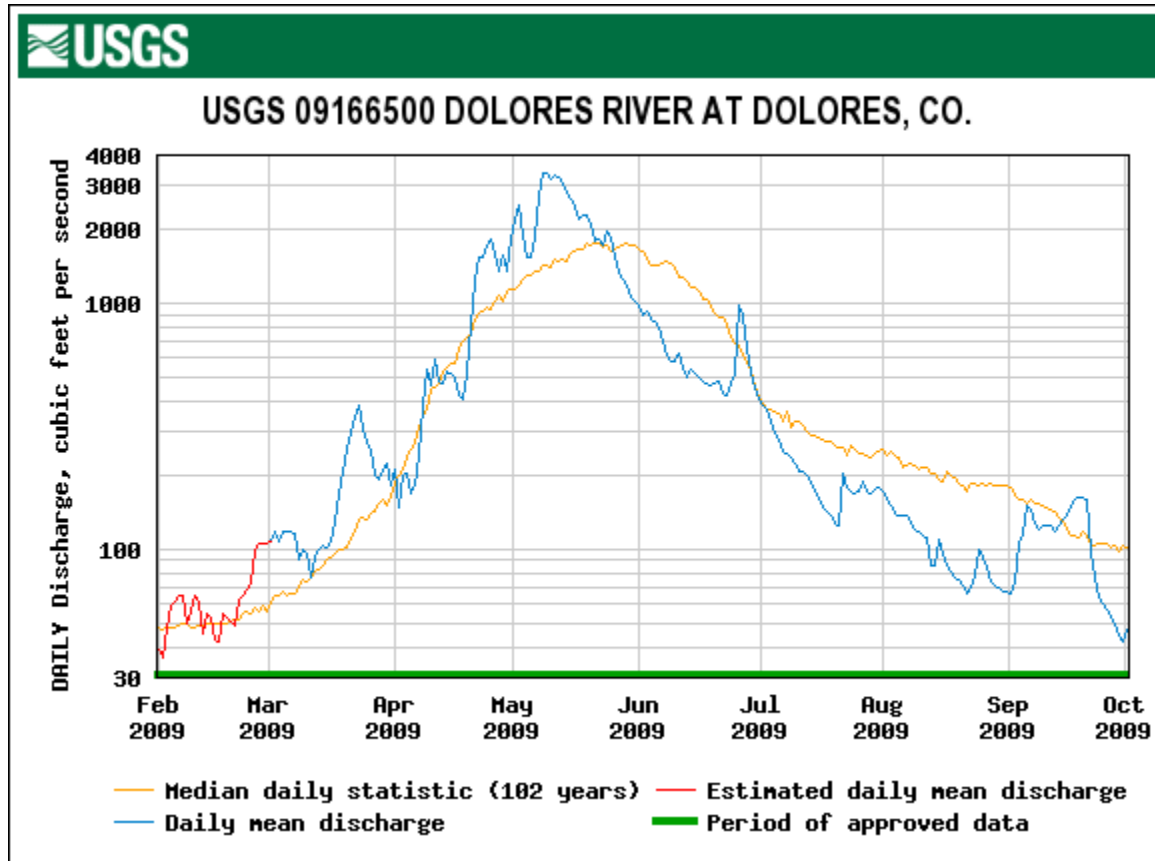
# WY 2007: Avg March 1 SWE, Avg Spring, Min+ Dust



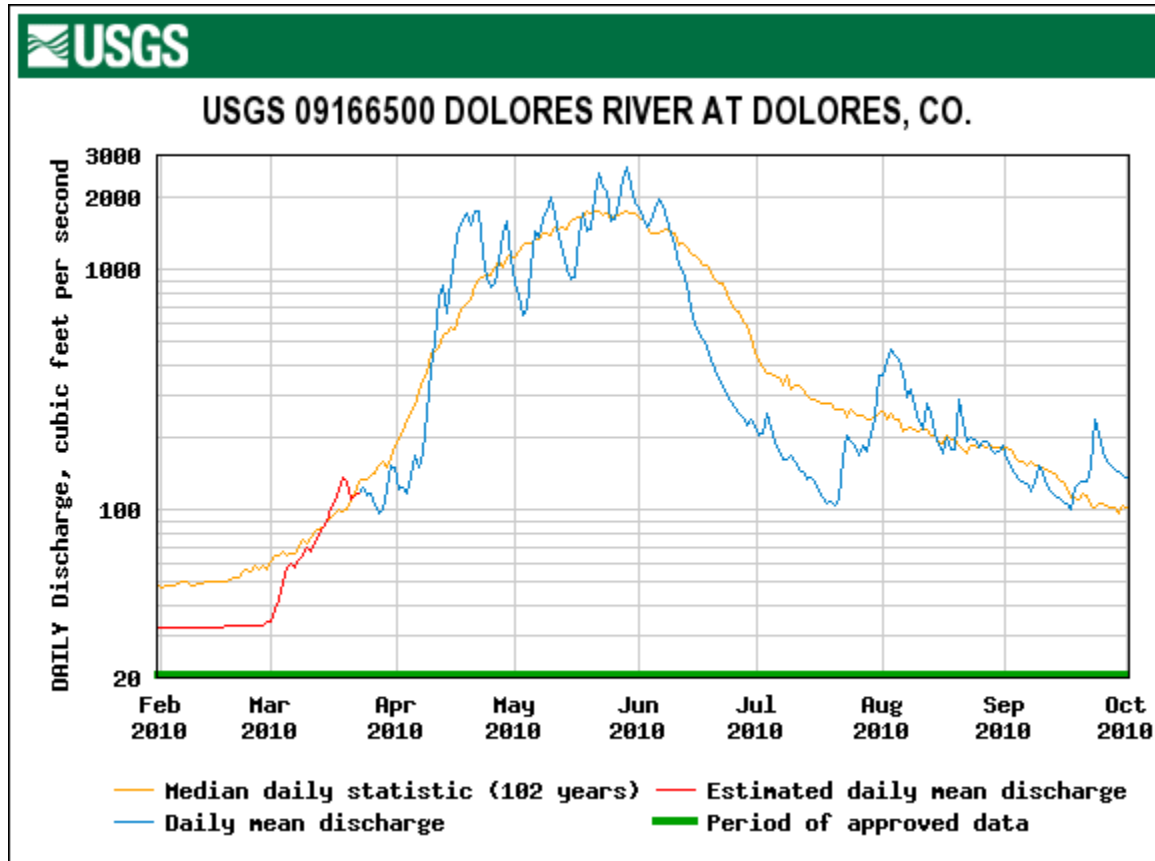
# WY 2008: High March 1 SWE, Dry Spring, Avg Dust



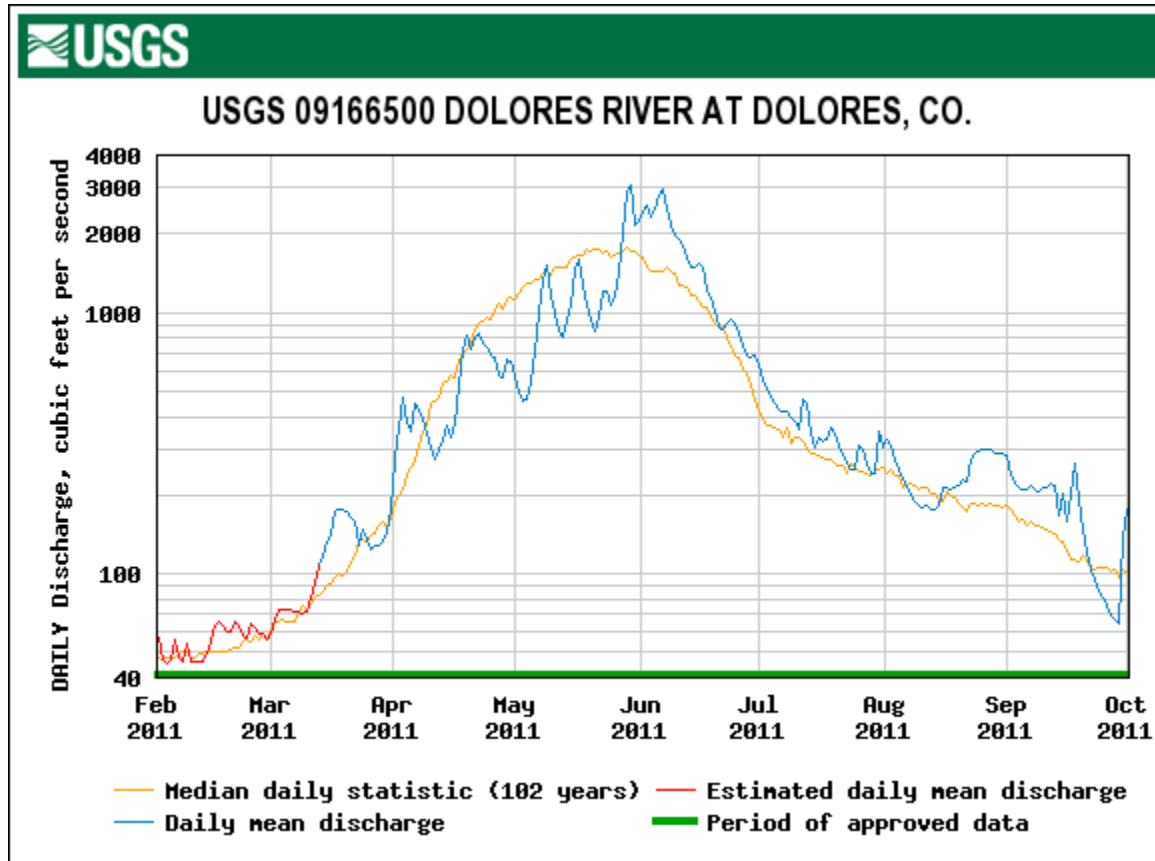
WY 2009: Avg March 1 SWE, Dry Spring, Max Dust



# WY 2010: High March 1 SWE, Dry Spring, Max- Dust

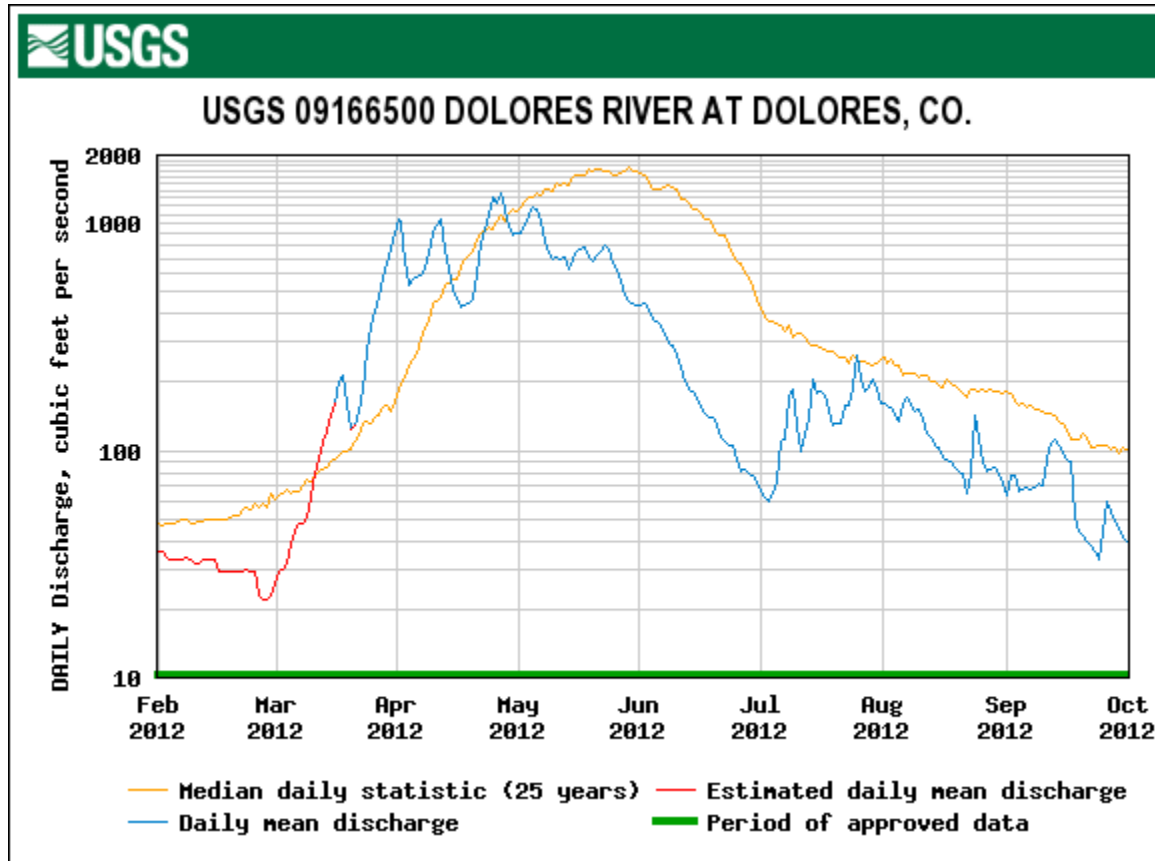


# WY 2011: Avg March 1 SWE, Avg Spring, Avg Dust

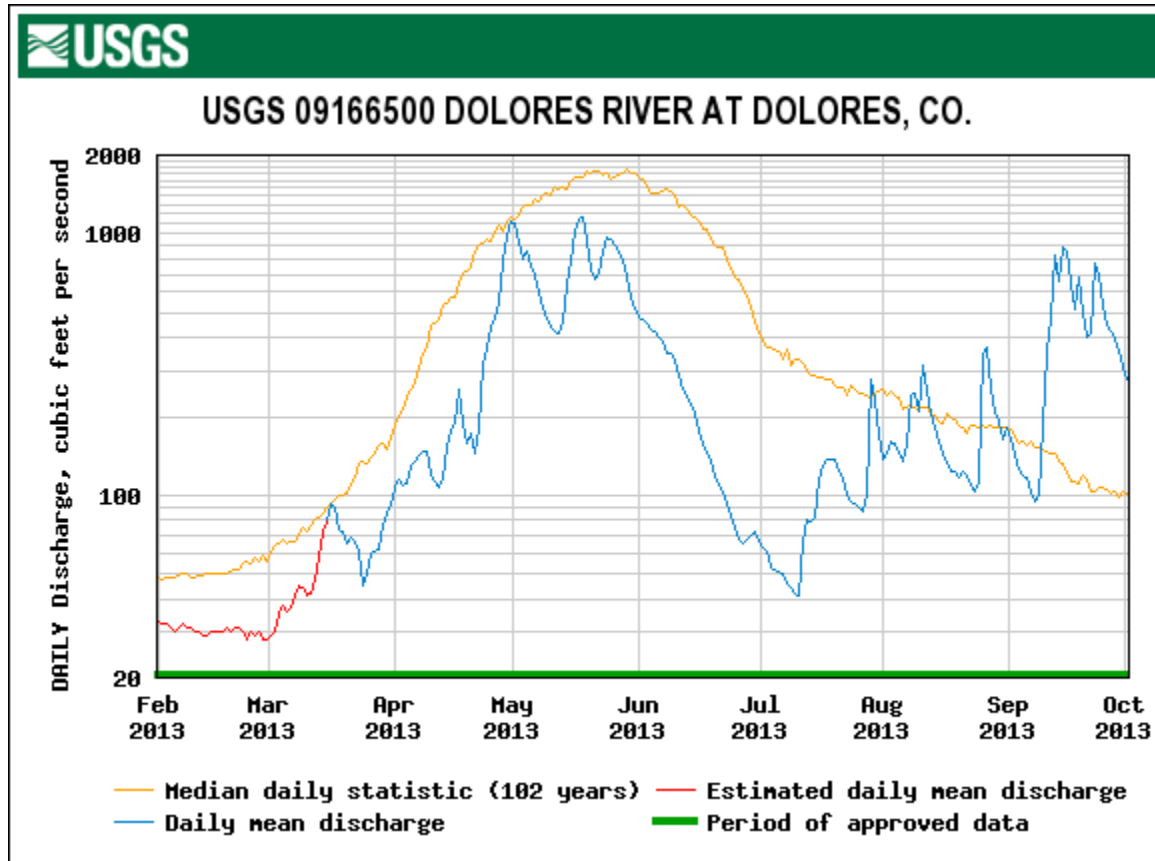




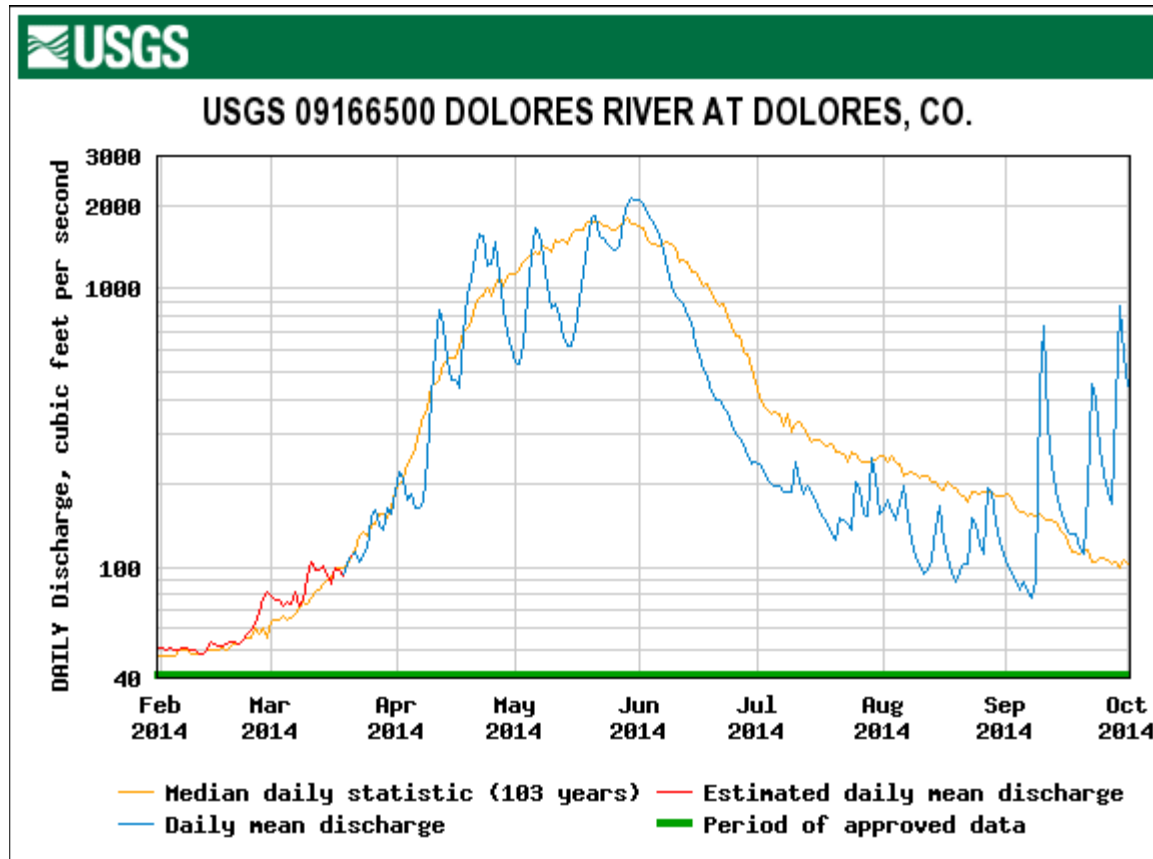
WY 2012: Low March 1 SWE, Dry Spring, Avg Dust



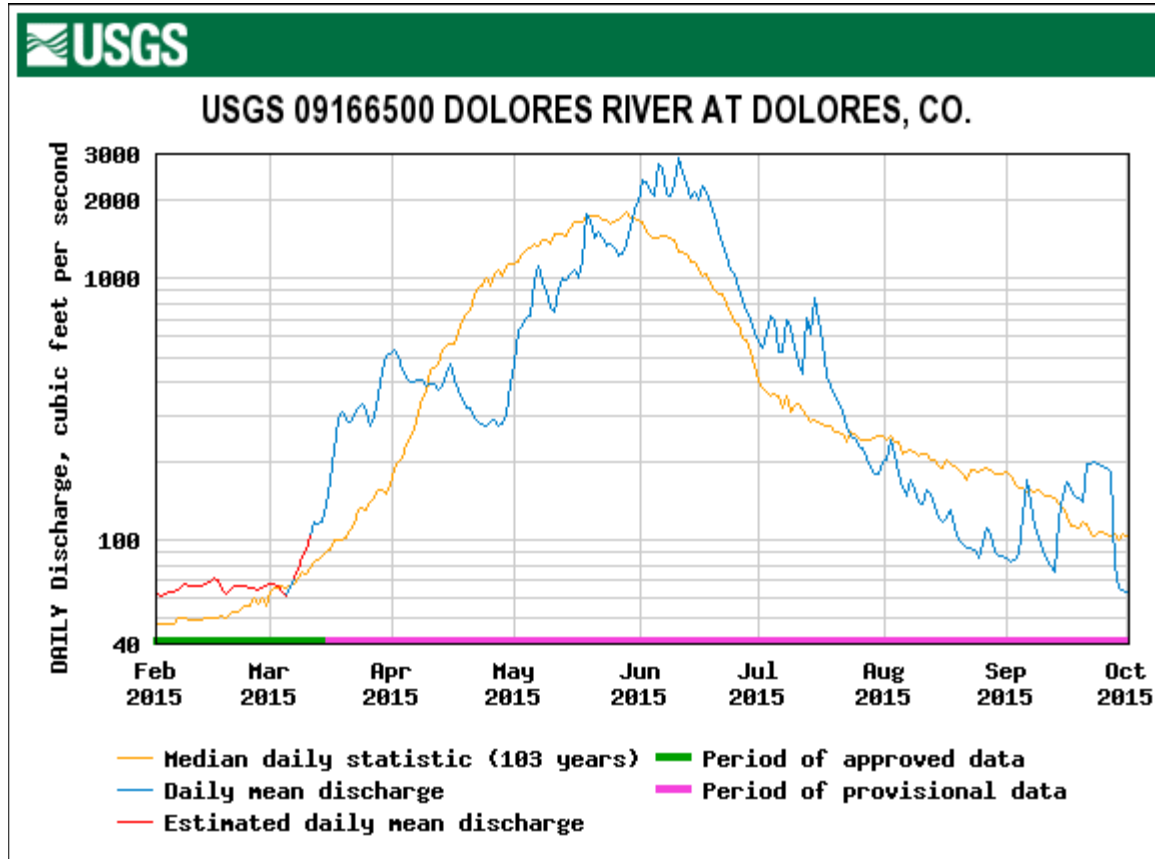
# WY 2013: Low March 1 SWE, Dry Spring, Max Dust



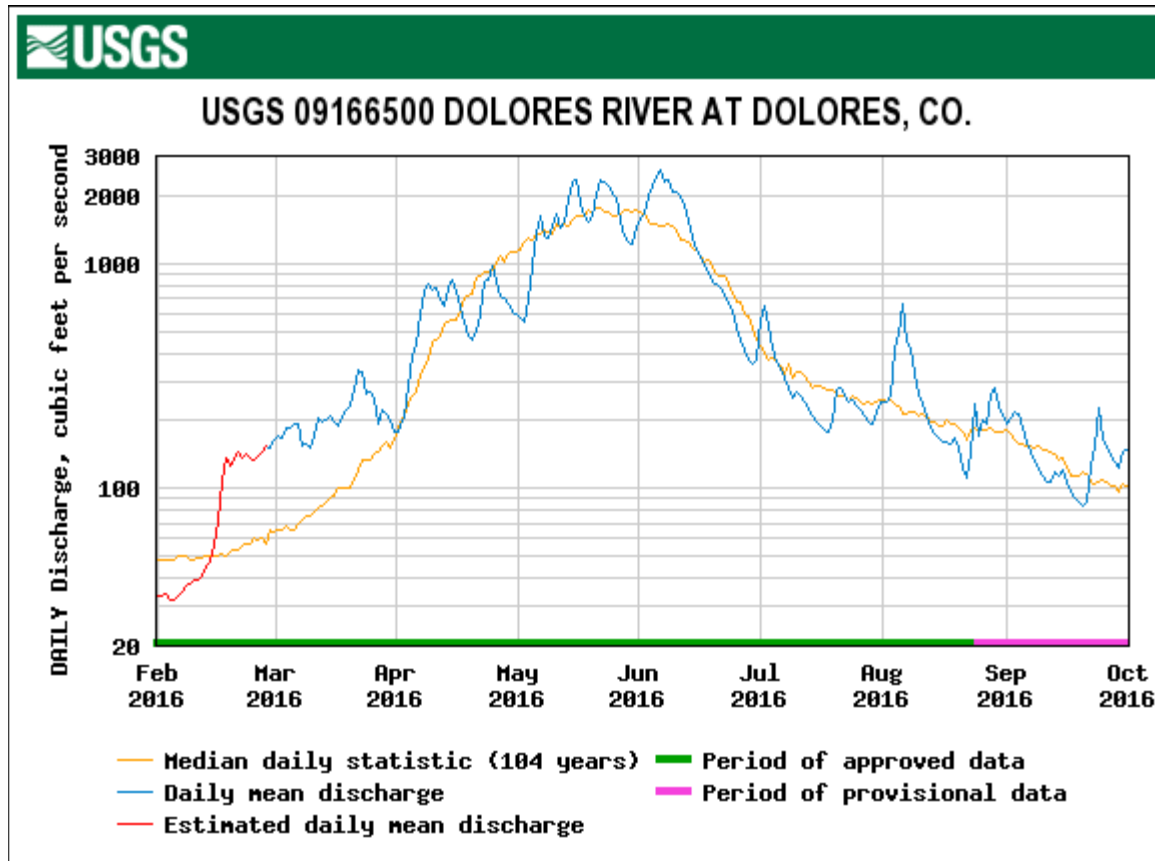
WY 2014: Avg March 1 SWE, Avg Spring, Avg Dust



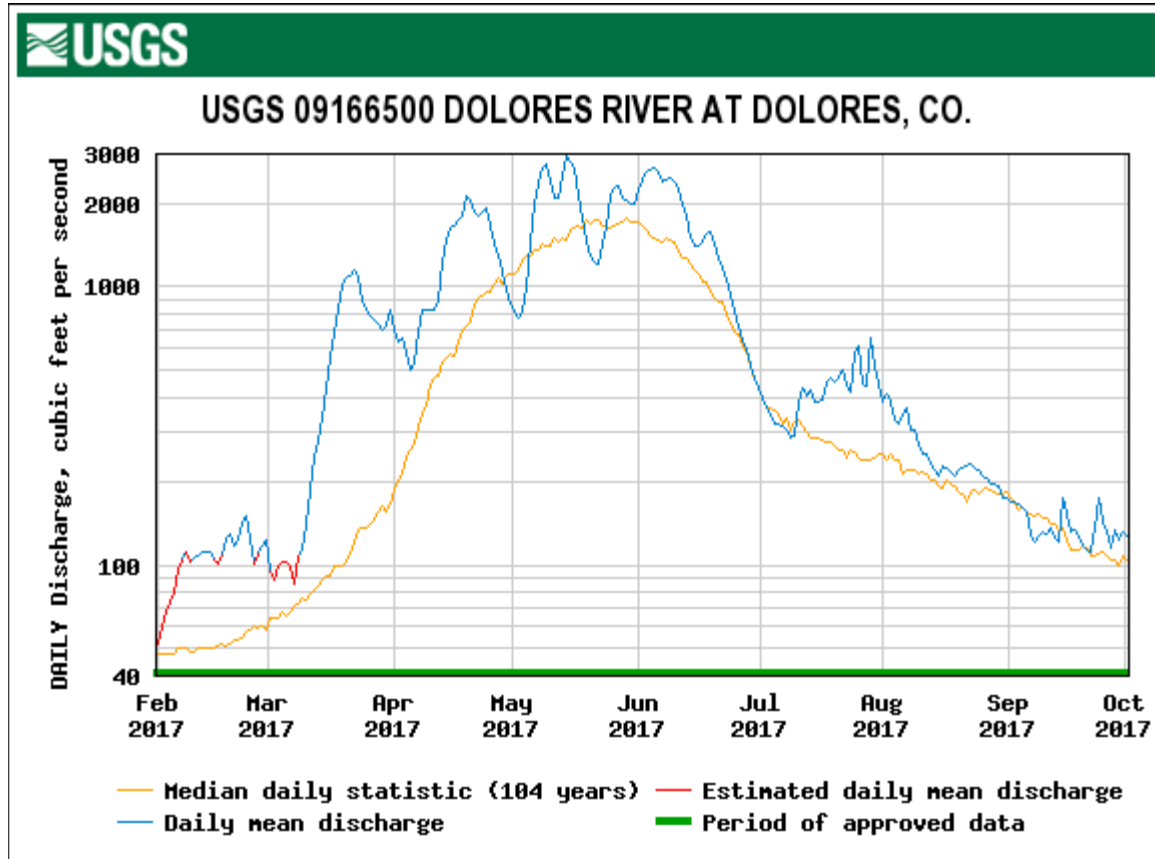
WY 2015: Avg March 1 SWE, Avg Spring, Min Dust



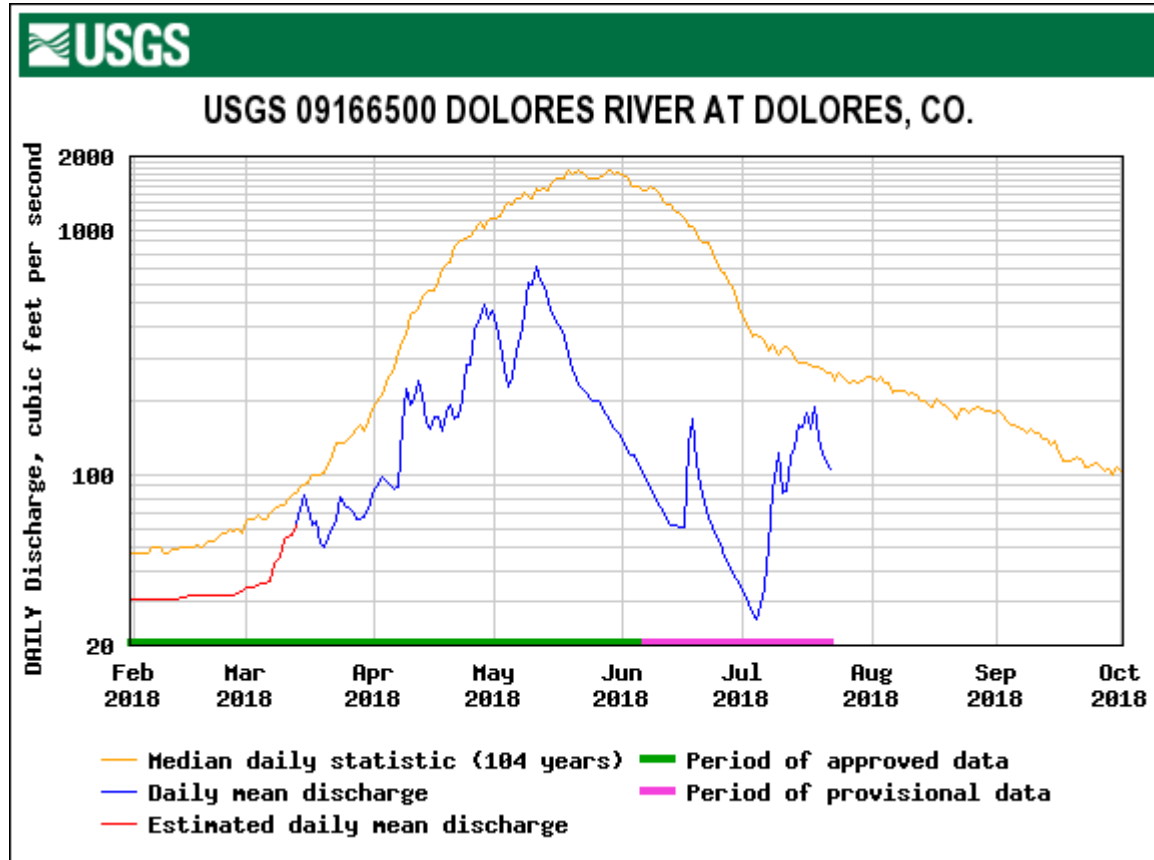
# WY 2016: High March 1 SWE, Dry Spring, Avg Dust



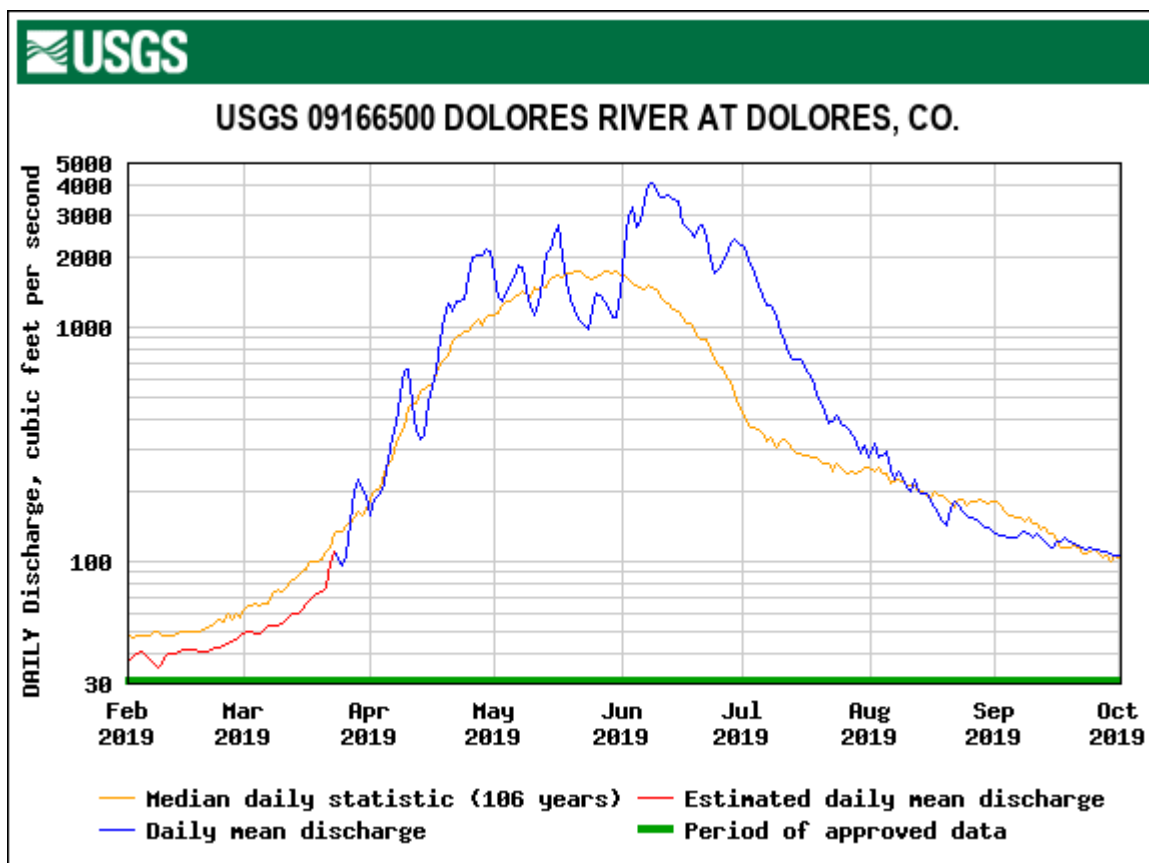
WY 2017: High March 1 SWE, Dry Spring, Avg Dust



WY 2018: Low March 1 SWE, Dry Spring, Avg Dust

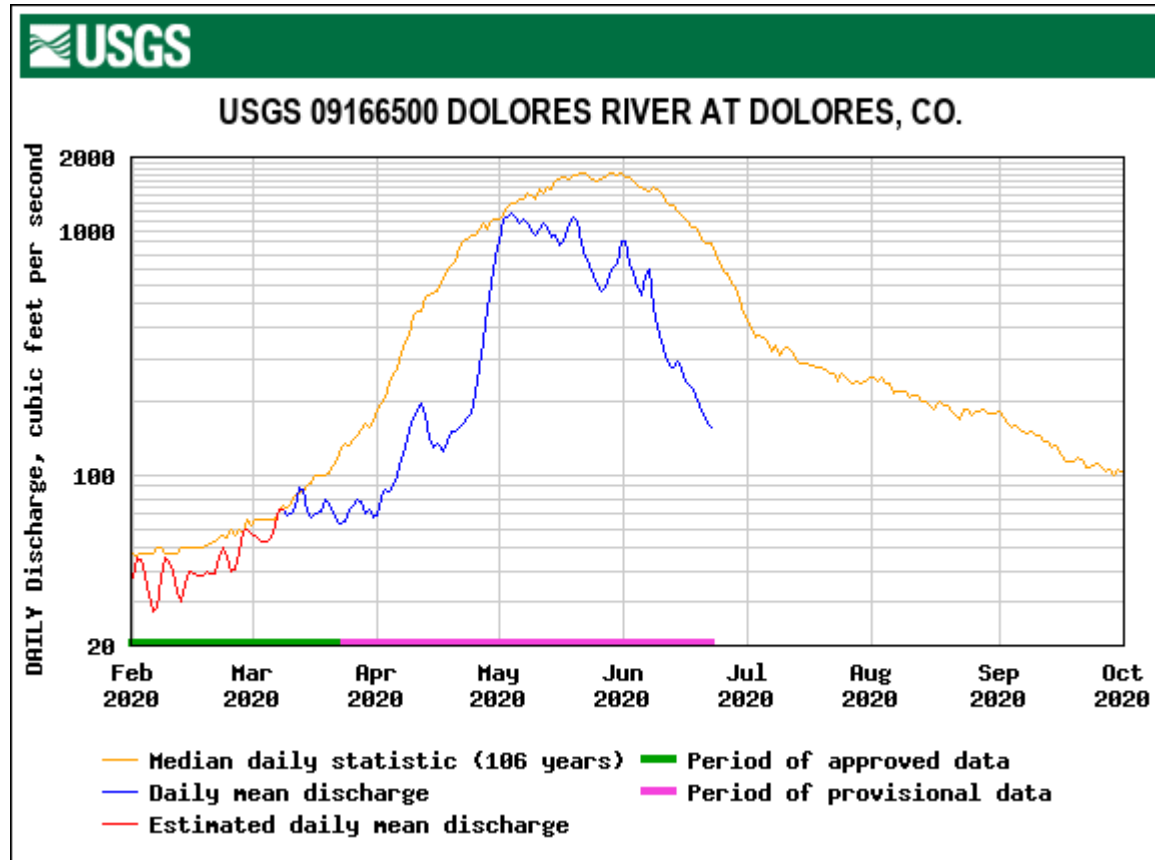


## WY 2019: High March 1 SWE, Wet Spring, Avg Dust

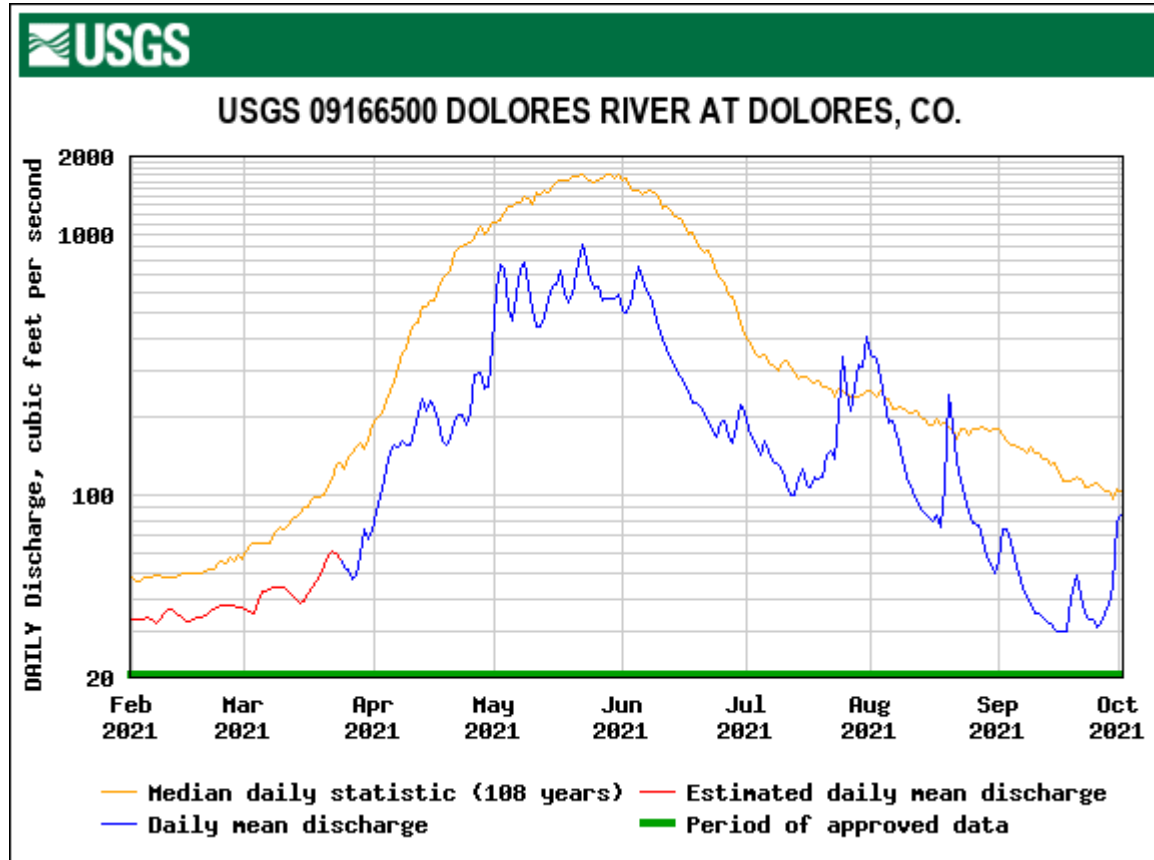




# WY 2020: Avg March 1 SWE, Dry Spring, Avg Dust



# WY 2021: Low March 1 SWE, Dry Spring, Avg Dust



# WY 2022: Avg March 1 SWE, Dry Spring, High Dust

